

UNITED STATES DEPARTMENT OF THE INTERIOR
NATIONAL PARK SERVICE

FOR NPS USE ONLY

RECEIVED JAN 9 1980
DATE ENTERED MAR 20 1980

**NATIONAL REGISTER OF HISTORIC PLACES
INVENTORY -- NOMINATION FORM**

SEE INSTRUCTIONS IN *HOW TO COMPLETE NATIONAL REGISTER FORMS*
TYPE ALL ENTRIES -- COMPLETE APPLICABLE SECTIONS

1 NAME

Use this

HISTORIC Old Dominion Bank Building (Preferred); Bank of the Old Dominion in Alexandria

AND/OR COMMON The Athenaeum
Northern Virginia Fine Arts Association

2 LOCATION

STREET & NUMBER
201 Prince Street

NOT FOR PUBLICATION

CITY, TOWN
Alexandria

CONGRESSIONAL DISTRICT

VICINITY OF

8th (Herbert E. Harris, II)

STATE
Virginia

CODE

51

COUNTY

(in city)

CODE

510

3 CLASSIFICATION

(independent city)

CATEGORY	OWNERSHIP	STATUS	PRESENT USE
<input type="checkbox"/> DISTRICT	<input type="checkbox"/> PUBLIC	<input checked="" type="checkbox"/> OCCUPIED	<input type="checkbox"/> AGRICULTURE <input checked="" type="checkbox"/> MUSEUM
<input checked="" type="checkbox"/> BUILDING(S)	<input checked="" type="checkbox"/> PRIVATE	<input type="checkbox"/> UNOCCUPIED	<input type="checkbox"/> COMMERCIAL <input type="checkbox"/> PARK
<input type="checkbox"/> STRUCTURE	<input type="checkbox"/> BOTH	<input type="checkbox"/> WORK IN PROGRESS	<input type="checkbox"/> EDUCATIONAL <input type="checkbox"/> PRIVATE RESIDENCE
<input type="checkbox"/> SITE	PUBLIC ACQUISITION	ACCESSIBLE	<input type="checkbox"/> ENTERTAINMENT <input type="checkbox"/> RELIGIOUS
<input type="checkbox"/> OBJECT	<input type="checkbox"/> IN PROCESS	<input type="checkbox"/> YES: RESTRICTED	<input type="checkbox"/> GOVERNMENT <input type="checkbox"/> SCIENTIFIC
	<input type="checkbox"/> BEING CONSIDERED	<input checked="" type="checkbox"/> YES: UNRESTRICTED	<input type="checkbox"/> INDUSTRIAL <input type="checkbox"/> TRANSPORTATION
		<input type="checkbox"/> NO	<input type="checkbox"/> MILITARY <input type="checkbox"/> OTHER:

4 OWNER OF PROPERTY

NAME
Athenaeum, Northern Virginia Fine Arts Association

STREET & NUMBER
201 Prince Street

CITY, TOWN
Alexandria

VICINITY OF

Virginia 22314

STATE

5 LOCATION OF LEGAL DESCRIPTION

COURTHOUSE, REGISTRY OF DEEDS, ETC.
City of Alexandria Circuit Court

STREET & NUMBER
130 N. Fairfax Street

CITY, TOWN
Alexandria

STATE
Virginia

6 REPRESENTATION IN EXISTING SURVEYS

TITLE
(1) Historic American Buildings Survey VA 428 with 1936 photo (2) (See Continuation Sheet #1)

DATE
ca 1936

FEDERAL STATE COUNTY LOCAL

DEPOSITORY FOR SURVEY RECORDS
The Library of Congress

CITY, TOWN
Washington

D.C.

STATE

7 DESCRIPTION

CONDITION		CHECK ONE	CHECK ONE
<input type="checkbox"/> EXCELLENT	<input type="checkbox"/> DETERIORATED	<input checked="" type="checkbox"/> UNALTERED	<input checked="" type="checkbox"/> ORIGINAL SITE
<input checked="" type="checkbox"/> GOOD	<input type="checkbox"/> RUINS	<input type="checkbox"/> ALTERED	<input type="checkbox"/> MOVED DATE _____
<input type="checkbox"/> FAIR	<input type="checkbox"/> UNEXPOSED		

DESCRIBE THE PRESENT AND ORIGINAL (IF KNOWN) PHYSICAL APPEARANCE

The Athenaeum is "the temple-form example of the Greek Revival style in Alexandria ... the order is the simplest of classical orders, the Doric, the tetrastyle portico of unfluted columns is so severe that it reminds one more of the late archaic temples at Paestum near Naples, than of Athens. The stucco, like that of the Lyceum (Alexandria Bicentennial Center) is scored to resemble ashlar. At the Athenaeum, however, the many coats of paint have obscured the masonry effect. The interior consists of one large well-proportioned room with a coved ceiling as well as two small offices at the rear." ¹ There are seven large double-hung, twelve-paned sashes, and the large double entrance door appears to have been grained dark oak or mahogany. This building remains unaltered, preserved in its main architectural features. The exterior of the building has been painted and restored to its original color in accordance with the advice of the preservation expert Henry A. Judd of the National Park Service. Arrangements were made through an official of the National Varnish and Lacquer Association to have the paint made up to the specifications of Mr. Judd.

There are three rooms on the main floor, the largest room is 41 x 29 feet, the other rooms are 18 x 13 feet and 10 x 13 feet. A stairway to the basement is in the smaller room. There is an iron circular stairway at the front and to one side of the entrance. There are five rooms in the basement and an old walled-in bank vault and two toilets. There is an outside entrance at the rear of the basement with 4-5 steps up to an enclosed courtyard. There is a paved side yard about 8 feet wide between the building and the adjacent property.

A clue to the fine workmanship in construction of the building appeared in the Alexandria Gazette, April 3, 1852: "The interior of the Bank of the Old Dominion, which is now nearly finished, will present a very handsome appearance, corresponding to its exterior architecture. The carpenter's work by B. H. Jenkins - E. Francis, bricklayer."

The site is part of Lot 57 in the original plan of the town as drawn by George Washington "A Plan of Alexandria now Belhaven". William Fairfax was the first owner of lot 57, the quarter block that includes the northwest corner of Prince and Water (now Lee) Streets. Next owner was Robert Adam, to whom George William Fairfax, heir of William Fairfax, conveyed it on November 5, 1771.

On August 12, 1786, John Harper "recites" that on September 16, 1782, he granted to William Lyles, Jr., a lot fronting 40 feet on the north side of Prince Street and 88 feet on the west side of Water (Lee) Street. Harper releases Lyles from a stipulation in the 1782 deed that Lyles build a two-story brick house to extend at least 20 feet on Prince Street, and gives permission for Lyles to erect "a frame house of larger dimensions than the brick house, with a brick or stone chimney thereto." Alexandria Deed Book B (Hustings Court) p. 364.

On November 5, 1785, William Lyles conveyed the property to John Murray & Obediah Bowen of Fairfax County and John Munford of the City of New York. Alexandria Deed Book B (Hustings Court) p. 366.

FOR HCRS USE ONLY
RECEIVED JAN 9 1980
DATE ENTERED

**NATIONAL REGISTER OF HISTORIC PLACES
INVENTORY -- NOMINATION FORM**

OLD DOMINION BANK BUILDING, Alexandria, Virginia

CONTINUATION SHEET #1

ITEM NUMBER 6

PAGE 1

6. REPRESENTATION IN EXISTING SURVEYS

- (2) Virginia Historic Landmarks Commission Survey
1968 State
Virginia Historic Landmarks Commission
221 Governor Street
Richmond, Virginia 23219

- (3) *National Register of Historic Places
National Historic Landmark (1966)
HCRS
Washington, D.C.*

OLD DOMINION BANK BUILDING, Alexandria, Virginia
(The Athenæum)
(Northern Virginia Fine Arts Association)
(201 Prince St. Alexandria 22314)

CONTINUATION SHEET #2

Item 7

Page 1

7. Description (con't)

On August 17, 1786, John Murray, Obediah Bowen and John Munford conveyed a part of the lot to Louis Deblois and Edward K. Thompson. Alexandria Deed Book B. (Hustings Court) The deed provides that Deblois and Thompson can "join any buildings which they may erect upon the premises to the house erected by Murray, Munford and Bowen, also agrees to lay out an alley 4 feet wide beginning on Water 60 feet north of Prince extending west parallel with Price Street 40 feet, for free and common use."

On October 25, 1830, John D. Reese conveyed the property to Josiah H. Davis. Alexandria Deed Book O No. 2 folio 13.

On July 24, 1851, Josiah H. Davis and his wife, Sarah W. Davis, conveyed to the Bank of the Old Dominion the corner lot of ground fronting on the north side of Prince Street and on the west side of Water (now Lee) Street. Alexandria Deed Book M3 page 619.

On September 16, 1870, the lot and properties were conveyed by the Bank of the Old Dominion to The Citizens National Bank of Alexandria. Alexandria Deed Book 1 page 238.

On May 9, 1907, the Citizens National Bank of Alexandria sold the property to Clarence I. Leadbeater, Edward S. Leadbeater. Alexandria Deed Book 56 page 32.

On April 25, 1925, Clarence C. Leadbeater, Lillian M. Leadbeater (widow of John and sole devisee of John Leadbeater) sold the property to the Free Methodist Church of North America. Alexandria Deed Book 82 page 567.

On April 15, 1964, the Free Methodist Church of North America sold the property to the Northern Virginia Fine Arts Association, an affiliate of the **Virginia** Museum of Fine Arts. Alexandria Deed Book 599 page 51.



Footnote:

- 1 Denys Peter Meyers, "A Town in Transition Alexandria 1977", Alexandria Bicentennial Commission, Alexandria Historical Assoc. p. 156-159.

8 SIGNIFICANCE

PERIOD	AREAS OF SIGNIFICANCE -- CHECK AND JUSTIFY BELOW			
<input type="checkbox"/> PREHISTORIC	<input type="checkbox"/> ARCHEOLOGY-PREHISTORIC	<input type="checkbox"/> COMMUNITY PLANNING	<input type="checkbox"/> LANDSCAPE ARCHITECTURE	<input type="checkbox"/> RELIGION
<input type="checkbox"/> 1400-1499	<input type="checkbox"/> ARCHEOLOGY-HISTORIC	<input type="checkbox"/> CONSERVATION	<input type="checkbox"/> LAW	<input type="checkbox"/> SCIENCE
<input type="checkbox"/> 1500-1599	<input type="checkbox"/> AGRICULTURE	<input type="checkbox"/> ECONOMICS	<input type="checkbox"/> LITERATURE	<input type="checkbox"/> SCULPTURE
<input type="checkbox"/> 1600-1699	<input checked="" type="checkbox"/> ARCHITECTURE	<input type="checkbox"/> EDUCATION	<input checked="" type="checkbox"/> MILITARY	<input type="checkbox"/> SOCIAL/HUMANITARIAN
<input type="checkbox"/> 1700-1799	<input type="checkbox"/> ART	<input type="checkbox"/> ENGINEERING	<input type="checkbox"/> MUSIC	<input type="checkbox"/> THEATER
<input checked="" type="checkbox"/> 1800-1899	<input checked="" type="checkbox"/> COMMERCE	<input type="checkbox"/> EXPLORATION/SETTLEMENT	<input type="checkbox"/> PHILOSOPHY	<input type="checkbox"/> TRANSPORTATION
<input type="checkbox"/> 1900-	<input type="checkbox"/> COMMUNICATIONS	<input type="checkbox"/> INDUSTRY	<input type="checkbox"/> POLITICS/GOVERNMENT	<input type="checkbox"/> OTHER (SPECIFY)
		<input type="checkbox"/> INVENTION		

SPECIFIC DATES 1851/1852 BUILDER/ARCHITECT E. Francis - bricklayer
B.H. Jenkins - carpenter

STATEMENT OF SIGNIFICANCE

The significance of the Athenaeum is primarily that it is a fine example of Classic Revival architecture, one of only two in the City of Alexandria. The building stands today unaltered and in a good state of preservation due in part to the fact that it has had continuous ownership and uses, except for a few periods. It has played a significant role in the history of Alexandria, especially as a port city.

The bank of the Old Dominion was incorporated in 1851 and immediately started construction of the building and began transacting business May 8, 1852. The Bank was the source of capital and financing of various businesses being strategically situated at the head of "Captain's Row", a block of 18th-century houses beginning at the waterfront.

After the occupation of Alexandria by the Union forces, the Bank closed on May 10, 1862. "The shrewdness of its cashier, William Henry Lambert, kept the bank solvent during the war. When the Northern troops began to invade the city, Lambert buried the assets of the bank in a hidden grave until peace was declared. Thus the bank was able not only to redeem all of its circulation after the war, but to pay a dividend to its stockholders." (Robert G. Whitton, "Banking in Alexandria".)

A rapid expansion of the port facilities followed the entry of the Federal troops, May 27, 1861. The records of the Treasury Department and the U.S. Army Corps of Engineers show a massive building program and frenzied activity along the dock area and Prince St. as a base of supplies and material for the Army of the Potomac. The Athenaeum was made a part of the war activity after the closing of the Bank.

From 1907-25 Leadbeaters & Sons, one of the oldest of Alexandria firms, utilized the building in addition to other nearby warehouses for their wholesale drug business as shown in Alex J. Wedderburn, Sesquicentennial Souvenir of Alexandria, Va., 1909. They handled half of the drugs sold in Washington and northern counties of Maryland and nearly all of the Virginia trade with a radius of 100 miles.

In 1925 the Free Methodist Church of North America used the building as their house of worship. They were the first society of that faith to be formed in the region of Maryland-Virginia.

Architecturally, the temple-form structure serves as an important focal point for Alexandria's prestigious lower Prince Street. The handsome but compact structure survives as a rare example of architecturally distinguished commercial building of the antebellum period.

9 MAJOR BIBLIOGRAPHICAL REFERENCES

Alexandria Deed Books
 Alexandria Gazette: Dec. 4, 1851; April 3, 1852; May 3, 1852; Jan. 10, 1860.
 U.S. Treasury Index of Warrants 1862-67. N. Archives 37-9E4 row 8.
 Whitton, Robert G. "Banking in Alexandria." Yearbook of the Alexandria Association, Alexandria, Va., 1957, pp. 66-67, 72.
 Leech, Margaret. Reveille in Washington, 1860-65. Harper & Bros., N.Y., 1941, p. 64.
 Caton, James R. Jottings from the Annals of Alex. Newell-Co., Alexandria 1933.

10 GEOGRAPHICAL DATA **ACREAGE NOT VERIFIED** **UTM NOT VERIFIED**

ACREAGE OF NOMINATED PROPERTY 3,520 sq. ft.
 QUADRANGLE NAME Alexandria, Va.- D.C.- Md. QUADRANGLE SCALE 1:24,000

UTM REFERENCES

A	1, 8	3, 2, 2	6, 5, 0	4, 2, 9, 6	7, 2, 0	B			
	ZONE	EASTING	NORTHING	ZONE	EASTING				
C						D			
E						F			
G						H			

VERBAL BOUNDARY DESCRIPTION

Lot fronting 40 feet on the north side of Prince Street and 88 feet on the west side of Lee (formerly Water) Street.

LIST ALL STATES AND COUNTIES FOR PROPERTIES OVERLAPPING STATE OR COUNTY BOUNDARIES

STATE	CODE	COUNTY	CODE
STATE	CODE	COUNTY	CODE

11 FORM PREPARED BY

NAME / TITLE

(1) Herbert J. Sanborn, Trustee

ORGANIZATION

Athenaeum

STREET & NUMBER

201 Prince Street

CITY OR TOWN

Alexandria

and (2) Virginia Historic Landmarks Commission Staff

Virginia Historic Landmarks Commission

221 Governor St., Richmond, Va. 23219 (804) 786-3144

DATE

August 30, 1979

TELEPHONE

(703) 548-0035 (Home: (703) 671-9469)

STATE

VA. 22314

12 STATE HISTORIC PRESERVATION OFFICER CERTIFICATION

THE EVALUATED SIGNIFICANCE OF THIS PROPERTY WITHIN THE STATE IS:

NATIONAL

STATE

LOCAL

As the designated State Historic Preservation Officer for the National Historic Preservation Act of 1966 (Public Law 89-665), I hereby nominate this property for inclusion in the National Register and certify that it has been evaluated according to the criteria and procedures set forth by the National Park Service.

STATE HISTORIC PRESERVATION OFFICER SIGNATURE

Julia Hill

TITLE Tucker Hill, Executive Director
 Virginia Historic Landmarks Commission

DATE

NOV 20 1979

FOR N'S USE ONLY

I HEREBY CERTIFY THAT THIS PROPERTY IS INCLUDED IN THE NATIONAL REGISTER

ATTEST: *Sheela G. Deleh*
 KEEPER OF THE NATIONAL REGISTER
Emma Jane Saxe
 CHIEF OF REGISTRATION
 Regional Coordinator

DATE

3/20/80

DATE

3-14-80

Property Old Dominion Bank Building

80004307

State VA - Alexandria (Adept City) Working Number 1-9-80 90

TECHNICAL

CONTROL

Photos 2
Maps 2

a fine unaltered example of temple-form Greek Revival building. Built in 1851-2 of brick, the building served as a bank until 190? and was important to the economy of Alexandria. It is a rare example of architecturally distinguished commercial bldg. from the antebellum period.

HISTORIAN

accept
Patrick Andrus
2/22/80

ARCHITECTURAL HISTORIAN

~~HBD - rectangle~~
~~irregular~~ This bldg. is already listed as part of Alexandria Historic District an NHL. As per communication from VHL C Staff member Calder Loth to

AHP. E.J. Call Already listed.
Sax 3-14-80

ARCHEOLOGIST

Charles Harrington, Va. SHPO would occasionally like to list individually certain properties that are within already listed districts. ^{Charles gave them the O.K.} This is a case in point. I think the SHPO should indicate the listed district somewhere on the NR form.

OTHER

HAER

Inventory _____
Review _____

REVIEW UNIT CHIEF

BRANCH CHIEF

KEEPER

National Register Write-up _____
Federal Register Entry 2-3-81

Send-back _____
Re-submit _____

Entered MAR 20 1980

INT:2106-74



VIRGINIA HISTORIC LANDMARKS COMMISSION
221 GOVERNOR STREET
RICHMOND, VIRGINIA 23219

OLD DOMINION BANK BUILDING

Alexandria, VA (*ind. city*)

Credit: Northern VA Fine Arts Association
1979

Negative Filed: Northern VA Fine Arts Assoc.
View from the South

1 of 2

MAR 20 1980
DOE

JAN 9 1980

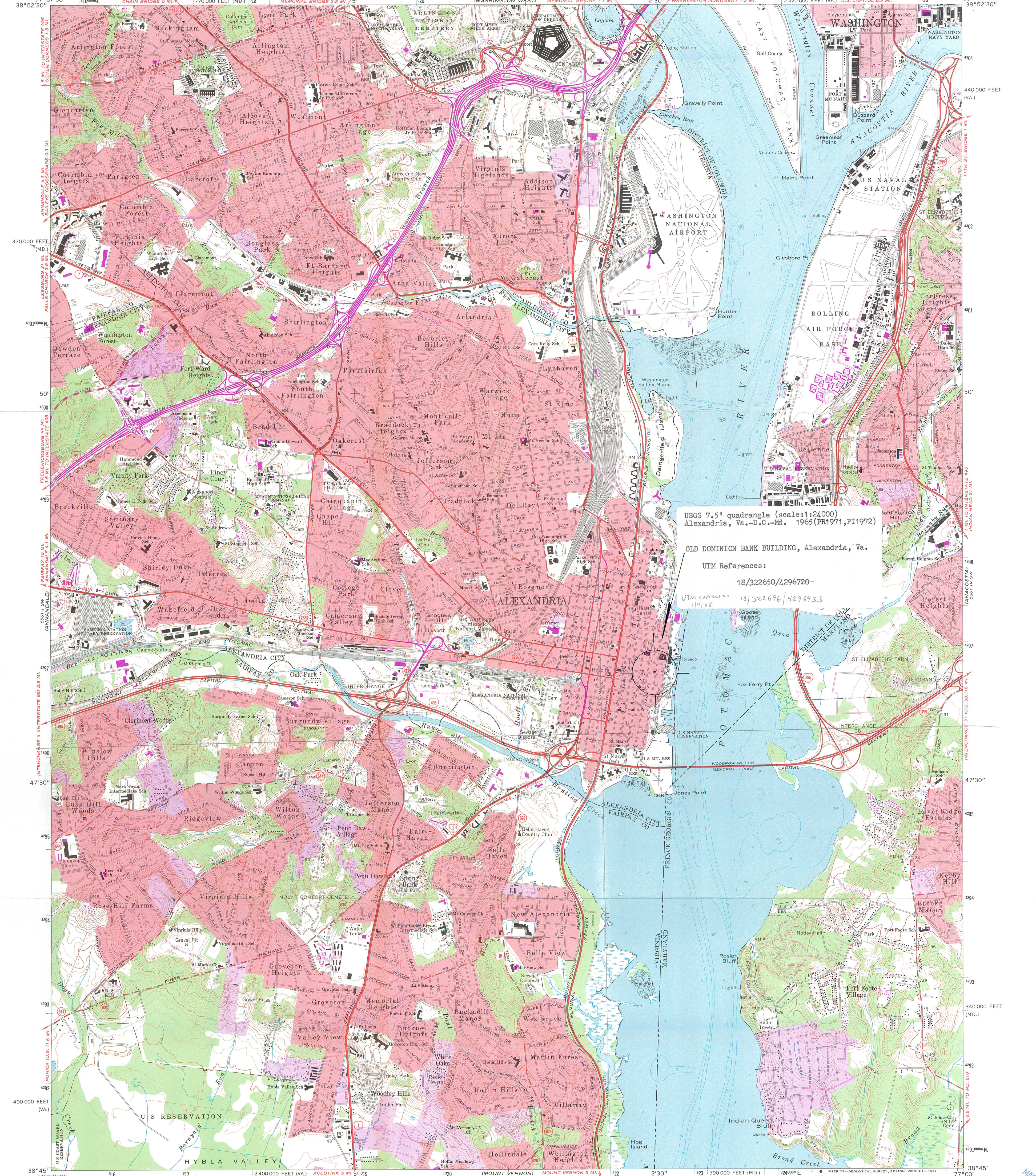


VIRGINIA HISTORIC LANDMARKS COMMISSION
221 GOVERNOR STREET
RICHMOND, VIRGINIA 23219

OLD DOMINION BANK BUILDING
Alexandria, VA (*ind city*)
Credit: Northern VA Fine Arts Association
1979
Negative Filed: Northern VA Fine Arts Assoc.
Interior view from North 2 of 2

MAR 20 1980
DOE

JAN 9 1980



USGS 7.5' quadrangle (scale:1:24000)
Alexandria, Va.-D.C.-Md. 1965(PR1971,PI1972)

OLD DOMINION BANK BUILDING, Alexandria, Va.

UTM References:

18/322650/4296720

UTM correction 1/4108 18/322696/4296933

Mapped, edited, and published by the Geological Survey

Control by USGS, USC&GS, USCE, NCPs, and WSSC

Topography by photogrammetric methods from aerial photographs taken 1955. Field checked 1956. Revised 1965

Selected hydrographic data compiled from USC&GS Chart 560 (1965). This information is not intended for navigational purposes

Polyconic projection. 1927 North American datum. 10,000-foot grids based on Virginia coordinate system, north zone, and Maryland coordinate system. 1000-meter Universal Transverse Mercator grid ticks, zone 18, shown in blue

Red tint indicates areas in which landmark buildings are shown. Fine red dashed lines indicate selected fence and field lines where generally visible on aerial photographs. This information is unchecked

Map photospicited 1972
No major culture or drainage changes observed




CONTOUR INTERVAL 10 FEET
NATIONAL GEODETIC DATUM OF 1929
DEPTH CURVES AND SOUNDINGS IN FEET—DATUM IS MEAN LOW WATER
SHORELINE SHOWN REPRESENTS THE APPROXIMATE LINE OF MEAN HIGH WATER
THE MEAN RANGE OF TIDE IS APPROXIMATELY 2.8 FEET

THIS MAP COMPLIES WITH NATIONAL MAP ACCURACY STANDARDS
FOR SALE BY U.S. GEOLOGICAL SURVEY, RESTON, VIRGINIA 22092
AND VIRGINIA DIVISION OF MINERAL RESOURCES, CHARLOTTESVILLE, VIRGINIA 22903
A FOLDER DESCRIBING TOPOGRAPHIC MAPS AND SYMBOLS IS AVAILABLE ON REQUEST

Revisions shown in purple compiled from aerial photographs taken 1971. This information not field checked
Purple tint indicates extension of urban areas

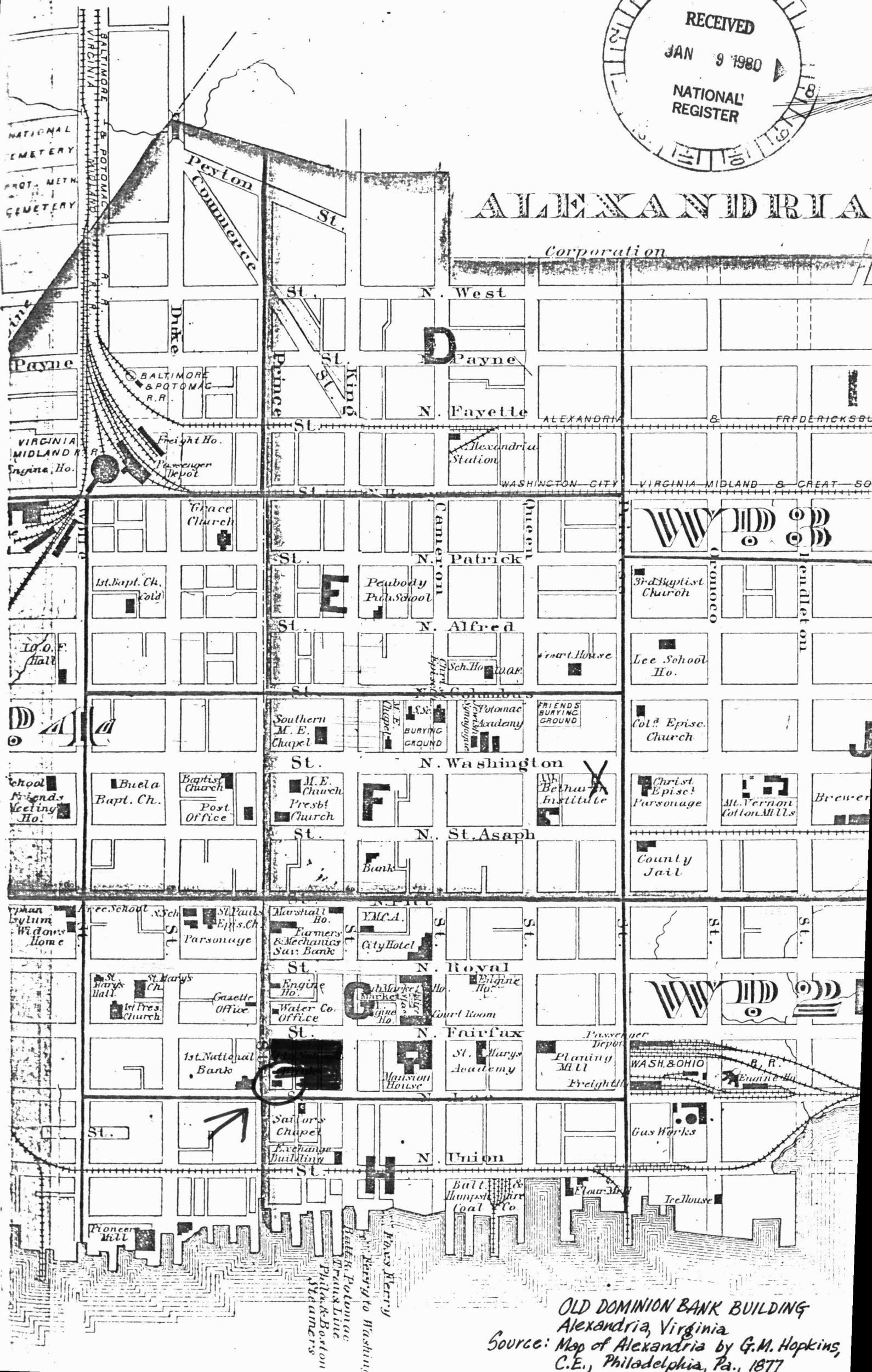
ROAD CLASSIFICATION
Heavy-duty ——— Light-duty ———
Medium-duty ——— Unimproved dirt ———
Interstate Route — U.S. Route — State Route —

ALEXANDRIA, VA.—D.C.—MD.
N3845—W7700/7.5
PHOTOINSPECTED 1972
1965
PHOTOREVISED 1971
AMS 5561 1 SE—SERIES V834



MAR 20 1980

G.M. HOPKINS, C.E. Phila. 1877



OLD DOMINION BANK BUILDING
Alexandria, Virginia
Source: Map of Alexandria by G.M. Hopkins,
C.E., Philadelphia, Pa., 1877



The Athenaeum MAR 20 1980
201 Prince St
Alexandria Virginia

MEMBERS

JAMES R. SHORT, CHAIRMAN
MRS. WILLIAM D. BUNDY, JR., VICE CHAIRMAN
A. SMITH BOWMAN
FREDERIC H. COX, JR., AIA
DAVID A. HARRISON, III
DONALD HAYNES
MRS. KENNETH R. HIGGINS
FREDERICK D. NICHOLS
FRED W. WALKER



COMMONWEALTH of VIRGINIA

Virginia Historic Landmarks Commission

TUCKER HILL
EXECUTIVE DIRECTOR

221 GOVERNOR STREET
RICHMOND, VIRGINIA 23219
TELEPHONE: (804) 786-3143

January 2, 1980

Ms. Carol D. Shull
Acting Keeper of the National Register of Historic Places
Department of the Interior
HCRS - Office of Archaeology and Historic Preservation
440 G Street, N. W.
Washington, D. C. 20243

Dear Ms. Shull: Re: National Register of Historic Places Nominations

The ten enclosed reports on the following places are being submitted in nomination to the National Register of Historic Places:

1. Beverley Historic District, Staunton
2. Breemo Slave Chapel, Fluvanna County
3. Fort Christanna, Brunswick County
4. Greenville, Culpeper County
5. Hallsborough Tavern, Chesterfield County
6. Hill Mansion, Culpeper County
7. Hobson's Choice, Brunswick County
8. Liberia, Manassas
9. Magnolia Grange, Chesterfield County
10. Old Dominion Bank Building, Alexandria

Sincerely yours,

A handwritten signature in cursive script that reads "Corrine P. Hudgins".

Corrine P. Hudgins
Registrar

Enclosures

CPH:mmd



Old Dominion Bank Building



THE
ATHENAEUM

1/22/80



Alexandria
CO.

Ms. Carol D. Shull
Acting Keeper of the National Register
Heritage Conservation and Recreation Service
Department of the Interior
Pension Building, 440 G Street
Washington, D. C. 20243

January 25, 1980

Dear Ms. Shull,

We appreciate the opportunity as suggested in your letter of January 15 to state why we feel that our property should be nominated for listing in the National Register of Historic Places.

The Old Dominion Bank building retains its original integrity and its preservation is due to the fact that it has been in almost continuous and responsible occupancy since it was built in 1852. Since 1964 it has been owned by the Northern Virginia Fine Arts Association as the Athenaeum - an active community arts center which is an affiliate of the Virginia Museum in Richmond. In 1965 it was designated a historic building by the Alexandria Historical Foundation, and we are gratified that recently the building has been placed on the Virginia Landmarks Register.

We believe that it would give a psychological thrust to work of the Athenaeum Board in its efforts to properly maintain the fabric of this beautiful classic revival building.

The building has close ties with the affairs of the City. One of the original incorporators of the Bank of the Old Dominion, Lewis McKenzie, was city councilman, Postmaster and Mayor and was also a member of the 38th, 39th and 40th Congresses of the United States, and during the Civil War it served as a headquarters of Union activity.

Athenaeum, Northern Virginia
Fine Arts Association
201 Prince Street
Alexandria, VA 22314

Very Sincerely,

Mrs. Robert L. Montague, III
President

RE: Old Dominion Bank Building

PRINCE STREET, ALEXANDRIA, VIRGINIA 22314 · 703-548-0035



THE NATIONAL REGISTER OF HISTORIC PLACES

DATE REC'D **FEB 5 1980**

_____ INDIVIDUAL RESPONSE (ATTACHED)

_____ INFORMATIVE MATERIAL SUPPLIED

_____ TELEPHONE CALL (ATTACHED)

DATE ACTION TAKEN _____

INITIALS _____

sl/sh/ed

ENTRIES IN THE NATIONAL REGISTER

STATE VIRGINIA

Date Entered MAR 20 1980

Name

Location

Old Dominion Bank Building

Alexandria (ind. city)

Liberia

Manassas (ind. city)

Indian Banks

Richmond County

Simonson vicinity

Also Notified

Honorable John W. Warner

Honorable Harry F. Byrd, Jr.
Honorable Herbert E. Harris II
Honorable Paul S. Tribble, Jr.

State Historic Preservation Officer
Mr. Tucker H. Hill
Executive Director
Virginia Historic Landmarks Commission
221 Governor Street
Richmond, Virginia 23219

NR Byers/bjr 3/25/80

For further information, please call the National Register at (202)343-6401.