

**NATIONAL REGISTER OF HISTORIC PLACES  
INVENTORY - NOMINATION FORM**

STATE: Rhode Island	
COUNTY: Newport	
FOR NPS USE ONLY	
ENTRY NUMBER	DATE

(Type all entries - complete applicable sections)

APR 11 1973



**1. NAME**

COMMON:  
Tillinghast (John) House

AND/OR HISTORIC:

**2. LOCATION**

STREET AND NUMBER:  
142 Mill Street

CITY OR TOWN:  
Newport

STATE: Rhode Island, 02840      CODE: 44      COUNTY: Newport      CODE: 005

**3. CLASSIFICATION**

CATEGORY (Check One)	OWNERSHIP	STATUS	ACCESSIBLE TO THE PUBLIC
<input type="checkbox"/> District <input checked="" type="checkbox"/> Building <input type="checkbox"/> Site <input type="checkbox"/> Structure <input type="checkbox"/> Object	<input type="checkbox"/> Public <input checked="" type="checkbox"/> Private <input type="checkbox"/> Both	Public Acquisition: <input type="checkbox"/> In Process <input type="checkbox"/> Being Considered <input checked="" type="checkbox"/> Occupied <input type="checkbox"/> Unoccupied <input type="checkbox"/> Preservation work in progress	Yes: <input type="checkbox"/> Restricted <input type="checkbox"/> Unrestricted <input checked="" type="checkbox"/> No
PRESENT USE (Check One or More as Appropriate)			
<input type="checkbox"/> Agricultural <input type="checkbox"/> Commercial <input type="checkbox"/> Educational <input type="checkbox"/> Entertainment	<input type="checkbox"/> Government <input type="checkbox"/> Industrial <input type="checkbox"/> Military <input type="checkbox"/> Museum	<input type="checkbox"/> Park <input checked="" type="checkbox"/> Private Residence <input type="checkbox"/> Religious <input type="checkbox"/> Scientific	<input type="checkbox"/> Transportation <input type="checkbox"/> Other (Specify) _____ <input type="checkbox"/> Comments _____

**4. OWNER OF PROPERTY**

OWNER'S NAME:  
Anli Corporation

STREET AND NUMBER:  
142 Mill Street

CITY OR TOWN:  
Newport

STATE: Rhode Island, 02840      CODE: 44

**5. LOCATION OF LEGAL DESCRIPTION**

COURTHOUSE, REGISTRY OF DEEDS, ETC.:  
Newport City Hall

STREET AND NUMBER:  
Broadway

CITY OR TOWN:  
Newport

STATE: Rhode Island, 02840      CODE: 44

**6. REPRESENTATION IN EXISTING SURVEYS**

TITLE OF SURVEY:  
Historic American Buildings Survey

DATE OF SURVEY: 1959       Federal     State     County     Local

DEPOSITORY FOR SURVEY RECORDS:  
Library of Congress

STREET AND NUMBER:  
Independence Avenue and 1st Street, S. E.

CITY OR TOWN:  
Washington

STATE: District of Columbia      CODE: 11

SEE INSTRUCTIONS

STATE:

COUNTY:

ENTRY NUMBER

DATE

FOR NPS USE ONLY

APR 11 1973

## 7. DESCRIPTION

CONDITION	(Check One)					
	<input type="checkbox"/> Excellent	<input checked="" type="checkbox"/> Good	<input type="checkbox"/> Fair	<input type="checkbox"/> Deteriorated	<input type="checkbox"/> Ruins	<input type="checkbox"/> Unexposed
	(Check One)			(Check One)		
	<input checked="" type="checkbox"/> Altered	<input type="checkbox"/> Unaltered	<input type="checkbox"/> Moved	<input checked="" type="checkbox"/> Original Site		


DESCRIBE THE PRESENT AND ORIGINAL (if known) PHYSICAL APPEARANCE

Built in 1760 on a site facing south on Touro Park and the Old Stone Mill, the John Tillinghast house--though altered--is a conspicuous local example of the late Colonial residence and of the increasing use of academic forms for the decoration of luxurious dwellings in that period. It is a timber-framed, two-and-one-half-storey structure upon a stone basement and is covered with beaded clapboarding. From the decked hipped roof arise two internal chimneys which appear to have been rebuilt. Old photographs show the main doorway with a plain flat enframing consisting of pilasters supporting a segmental pediment rather than the elaborate, triangularly-pedimented Corinthian porch (obviously a product of the Colonial Revival) with iron railings which now heavily protrudes to shelter the doorway. The moulded wooden eaves cornice originally had only supporting modillions and a dentil course below, but a plain frieze band, interrupted by each upper window opening, appears to be an insertion of the Greek Revival period, when surely the panelled Tuscan corner pilasters were also applied to the house. Windows, now containing two-over-two sash, are in early-type protruding frames having simple architraves resting upon moulded sills; those of the lower floor have a capping cornice as well. Dormers, with rather heavy triangular pediments which appear to be co-eval with the added porch, project from the roof, three of them in the south front, and--except for their heavy cappings--would be a part of the house's original design.

Besides the applications of trim mentioned above, the house has also undergone extensive enlargement. Most prominent are a north-east extension topped by a glazed observatory, a two-and-one-half-storey rear ell (approximately doubling the interior space) running north, and a glazed porch attached to the west side. Other outside additions on the property include a frontal retaining-wall of stone, a carriage house, a swimming pool and, along the north side, a brick wall with arches now closed by boarding.

Internally, the main and original portion of the house displays a typical XVIII-Century four-room, central-hall plan, with two interior chimneys each serving two hearths on each floor. The front door opens to the main hall--now partitioned in front to form a vestibule--whose northern half contains the main stairway. This hall is now completely panelled with dark wood and floored in tile, both dating from the late XIX Century; but the original broad, semi-elliptical archway with a heavy keystone still divides its length in two. The wide staircase rises in U-shape in two runs and a landing to the second floor. It retains its original ramped rail upon twisted balusters and its "caged" newel, but the underside of the upper run has modern panelling to match the walls and also, in fact, the ceiling of the hall. On the landing there is the original round-headed window enframing with a keystone in its arch and a window-seat filling the bottom; it does not now, however, contain moveable double-hung sash but is entirely filled by ornamental XIX-Century glazing of very small panes of bevelled or cut glass.

(See Continuation Sheet

S  
E  
E  
I  
N  
S  
T  
R  
U  
C  
T  
I  
O  
N  
S

NATIONAL REGISTER OF HISTORIC PLACES  
INVENTORY - NOMINATION FORM

(Continuation Sheet)

STATE Rhode Island	
COUNTY Newport	
FOR NPS USE ONLY	
ENTRY NUMBER	DATE

APR 11 1973

(Number all entries)

7. Description.

An apartment has been made of each half of the first floor, and the second floor forms one large apartment extending into the ell. The first floor of the ell provides a fourth apartment. Wall and fireplace trim on the first floor is all of late XIX- or early XX-Century application, with rich panelling and carving of varnished woods. The second floor remains more intact in both plan and décor, displaying simple panelled wainscots, old mantels with plain, academic detailing and marble hearth-surrounds. However, even on this floor one of the front rooms was "improved" by the introduction of a coffered ceiling of stained wood.

Remarkably and fortunately, after all the expansion and cosmetic treatment it has undergone, the house can still proclaim itself to the spectator as a good example of the large, prominently-sited mid-XVIII-Century town residence.



8. Significance.

and of a flat frieze or fascia below the XVIII-Century cornice, and the introduction, perhaps earlier, of some new mantels inside. There are angular Victorian extensions to the house to the rear and one side of the house dating c. 1870-1880, but their height, the size of openings and the details of trim are made--as much as possible--consonant with similar features of the original part of the house.

However, by around 1885-1895, considering the social pretensions then dominating Newport and the forms of entertaining practised there, it was evidently thought by the owners of the Tillinghast house at that time that some fashionable up-dating or glossing was needed. To the exterior was attached the heavy, aedicular entrance porch--hopefully "Colonial," but rather more Roman--and the dormers were given heavy mouldings on their pediments, where the original trim was surely more slim. Inside, in the stair-hall and the downstairs reception-rooms (the second floor was left largely untouched), some very expensive redecoration was undertaken: panelled walls, panelled ceilings and beams, elaborate mantels of hybrid style--all in various woods highly varnished. Although records do not include this work as being by the famous firm of McKim, Mead & White, one is reminded of the beginnings of their decorative work in the Colonial Revival style, which had wide influence, and the Tillinghast house reflects their quick followers. Beyond its long-standing place in state and local history, in important associations, we can see also here a rather interesting example of XIX-Century changes made to a house built earlier, and of extravagant Colonial Revival imprints placed upon a building which was of the Colonial period to begin with.

**6. SIGNIFICANCE**

PERIOD (Check One or More as Appropriate)

- Pre-Columbian     16th Century     18th Century     20th Century  
 15th Century     17th Century     19th Century

SPECIFIC DATE(S) (If Applicable and Known) 1760 ff.

AREAS OF SIGNIFICANCE (Check One or More as Appropriate)

- |  |  |   |   |
|--|--|---|---|
| <input type="checkbox"/> Aboriginal              | <input type="checkbox"/> Education           | <input checked="" type="checkbox"/> Political | <input type="checkbox"/> Urban Planning             |
| <input type="checkbox"/> Prehistoric             | <input type="checkbox"/> Engineering         | <input type="checkbox"/> Religion/Philosophy  | <input checked="" type="checkbox"/> Other (Specify) |
| <input type="checkbox"/> Historic                | <input type="checkbox"/> Industry            | <input type="checkbox"/> Science              | <u>Turn-of-the-</u>                                 |
| <input type="checkbox"/> Agriculture             | <input type="checkbox"/> Invention           | <input type="checkbox"/> Sculpture            | <u>century social</u>                               |
| <input checked="" type="checkbox"/> Architecture | <input type="checkbox"/> Landscape           | <input type="checkbox"/> Social/Humanitarian  | <u>life</u>   |
| <input type="checkbox"/> Art                     | <input type="checkbox"/> Architecture        | <input type="checkbox"/> Theater              | _____   |
| <input checked="" type="checkbox"/> Commerce     | <input type="checkbox"/> Literature          | <input type="checkbox"/> Transportation       | _____   |
| <input type="checkbox"/> Communications          | <input checked="" type="checkbox"/> Military |   | _____   |
| <input type="checkbox"/> Conservation            | <input type="checkbox"/> Music               |   | _____   |

STATEMENT OF SIGNIFICANCE

This house remains an important and noticeable survivor among the great pre-Revolutionary houses of Newport, partly due to its central siting and to its size. In spite of alterations and additions, its original form and proportions, its original plan are clear; and its architectural history will, after other paragraphs, prove of interest and significance.

Its builder was John Tillinghast, a prosperous Newport merchant, and from 1760 until the time of the Revolutionary War it could house his family and take care of his hospitality as had been planned. By 1780, when the British enemy forces (one has not reports of their occupying it) had left Newport and a large body of more acceptable French military allies arrived in July of that year, this house--like other large ones--was in part placed at the disposal of the French military command. Two officers of the engineer corps are listed as billeted in the Tillinghast house, and it is also believed that the Marquis de Chastellux was housed there for a time and that he there recorded his famous memoirs of Newport and its citizens in wartime.

The French left Newport in June of 1781, but the house was to continue to have important associations. In 1783-1784 its tenant was Major-General Nathanael Greene--perhaps, after George Washington, our most important Revolutionary commander: here he received his former colleagues-in-arms, the Marquis de Lafayette, Baron Steuben, Thaddeus Koszciusko. Later it had as occupants Archibald Crary, commander of the Second Rhode Island Regiment, and William C. Gibbs, Governor of Rhode Island from 1821 to 1824. The subsequent succession of owners has not been traced, but in recent decades, though already converted to apartments, the building had for some time been called the Garretson house.

Dominant in a pleasing location in the centre of town, commodious and liveable, the body of the house remains and has obviously been appreciated by its post-Tillinghast owners who, however, were not averse to giving it various minor exterior face-liftings, some major enlargements and various interior decorative "improvements" to accord with the needs and tastes of their times. Thus we see the application (c. 1830-1840) to the old structure of Greek Revival corner pilasters (See Continuation Sheet.)

SEE INSTRUCTIONS

**9. MAJOR BIBLIOGRAPHICAL REFERENCES**

Downing, Antoinette F., and Scully, Vincent J., Jr.: The Architectural Heritage of Newport, Rhode Island, 1640-1915 (Cambridge, Massachusetts, 1952), pp. 5-6.

Dawson, Herbert A.: Historic Newport (Newport, Rhode Island, 1933), pp. 39-40.

U. S. Works Progress Administration. Federal Writers' Project: Rhode Island. A Guide ... (Boston, Massachusetts, 1937), p. 222.

The Preservation Society of Newport County: Washington-Rochambeau Celebration, 1780-1955 (Newport, Rhode Island, 1955), p. 19.

19/307130/4595120  
JTM RLF


**10. GEOGRAPHICAL DATA**

LATITUDE AND LONGITUDE COORDINATES DEFINING A RECTANGLE LOCATING THE PROPERTY			LATITUDE AND LONGITUDE COORDINATES DEFINING THE CENTER POINT OF A PROPERTY OF LESS THAN TEN ACRES	
CORNER	LATITUDE	LONGITUDE	LATITUDE	LONGITUDE
	Degrees Minutes Seconds	Degrees Minutes Seconds	Degrees Minutes Seconds	Degrees Minutes Seconds
NW	0 0 0	0 0 0	41 29 08.81" N	71 18 36.11" W
NE	0 0 0	0 0 0		
SE	0 0 0	0 0 0		
SW	0 0 0	0 0 0		

APPROXIMATE ACREAGE OF NOMINATED PROPERTY: Less than one acre

LIST ALL STATES AND COUNTIES FOR PROPERTIES OVERLAPPING STATE OR COUNTY BOUNDARIES

STATE:	CODE	COUNTY	CODE



SEE INSTRUCTIONS

**11. FORM PREPARED BY**

NAME AND TITLE: B. Christopher Bene, Surveyor-Researcher  
Richard B. Harrington, Consultant

ORGANIZATION: Rhode Island Historical Preservation Commission DATE: July 26, 1972

STREET AND NUMBER: John Brown House, 52 Power Street

CITY OR TOWN: Providence STATE: Rhode Island, 02906 CODE: 44

**12. STATE LIAISON OFFICER CERTIFICATION**

As the designated State Liaison Officer for the National Historic Preservation Act of 1966 (Public Law 89-665), I hereby nominate this property for inclusion in the National Register and certify that it has been evaluated according to the criteria and procedures set forth by the National Park Service. The recommended level of significance of this nomination is:

National  State  Local

Name: Derrick Williamson

Title: State Liaison Officer

Date: December 27, 1972

**NATIONAL REGISTER VERIFICATION**

I hereby certify that this property is included in the National Register.

Robert M. Utley  
Chief, Office of Archeology and Historic Preservation

Date: 4/11/73

ATTEST: [Signature]  
Keeper of The National Register

Date: 4 4 73

PROPERTY

*Lillinglast, John, House*

STATE

*RI*

*Newport*

WORKING NUMBER

*1.3.73.2046*

*6/12/73*

TECH REVIEW

Photos *3*

Maps *1*

CONTROL REVIEW

*map  
2-27-73*

HISTORIAN

*Accept - AML  
3/26/73*

ARCHITECTURAL HISTORIAN

*Accept - Shul/*  
*Accept*  
*3-29-73 KH*  
*3/29/73*

ARCHEOLOGIST

REVIEW UNIT CHIEF

BRANCH CHIEF

*OK*  
*4/4/73*  
*Wm*  
*4.4*

KEEPER

National Register write-up \_\_\_\_\_

Send-back \_\_\_\_\_

Federal Register entry *6-5-73*

Re-submit \_\_\_\_\_

Entered *APR 11 1973*



(1)

NPS Number April 11, 1973

Title: Tillinghast (Gov.  
John) House

Loc. Newport Co., Rhode Island  
Detail of room on  
second floor

PROPERTY OF THE NATIONAL REGISTER

UNITED STATES DEPARTMENT OF THE INTERIOR  
NATIONAL PARK SERVICE

NATIONAL REGISTER OF HISTORIC PLACES  
PROPERTY PHOTOGRAPH FORM #1

(Type all entries - attach to or enclose with photograph)

STATE Rhode Island	
COUNTY Newport	
FOR NPS USE ONLY	
ENTRY NUMBER	DATE
	APR 11 1973

SEE INSTRUCTIONS

1. NAME

COMMON: Tillinghast (Governor John) House

AND/OR HISTORIC:

2. LOCATION

STREET AND NUMBER:

142 Mill Street

CITY OR TOWN:

Newport

STATE:

Rhode Island

CODE

44

COUNTY:

Newport

CODE

005

3. PHOTO REFERENCE

PHOTO CREDIT: B. Christopher Bene


DATE OF PHOTO: January, 1972

NEGATIVE FILED AT: Rhode Island Historical Preservation Commission, Room 201,  
265 Melrose Street, Providence, Rhode Island, 02907

4. IDENTIFICATION

DESCRIBE VIEW, DIRECTION, ETC.

Detail of room on second floor.





(2.)

NPS Number April 11, 1973

Title: Tillinghast (Gov.

John J House

Loc. Newport Co., Rhode Island

Entrance (south)

front

PROPERTY OF THE NATIONAL REGISTER

UNITED STATES DEPARTMENT OF THE INTERIOR  
NATIONAL PARK SERVICE

NATIONAL REGISTER OF HISTORIC PLACES


PROPERTY PHOTOGRAPH FORM #2

(Type all entries - attach to or enclose with photograph)

STATE Rhode Island	
COUNTY Newport	
FOR NPS USE ONLY	
ENTRY NUMBER	DATE
	APR 11 1973

SEE INSTRUCTIONS

1. NAME			
COMMON: Tillinghast (Governor John) House			
AND/OR HISTORIC:			
2. LOCATION			
STREET AND NUMBER: 142 Mill Street			
CITY OR TOWN: Providence			
STATE: Rhode Island	CODE 44	COUNTY: Newport	CODE 005
3. PHOTO REFERENCE			
PHOTO CREDIT: B. Christopher Bene			
DATE OF PHOTO: January, 1972			
NEGATIVE FILED AT: Rhode Island Historical Preservation Commission, Room 201, 265 Melrose Street, Providence, Rhode Island, 02907			
4. IDENTIFICATION			
DESCRIBE VIEW, DIRECTION, ETC.  Entrance (south) front.			





(2.)

NPS Number April 11, 1973

Title: Tillinghast (Gov.

John) House

Loc. Newport, Rhode Island

Detail of Main Stairway, showing  
landing window

PROPERTY OF THE NATIONAL REGISTER

UNITED STATES DEPARTMENT OF THE INTERIOR  
NATIONAL PARK SERVICE

NATIONAL REGISTER OF HISTORIC PLACES


PROPERTY PHOTOGRAPH FORM #3

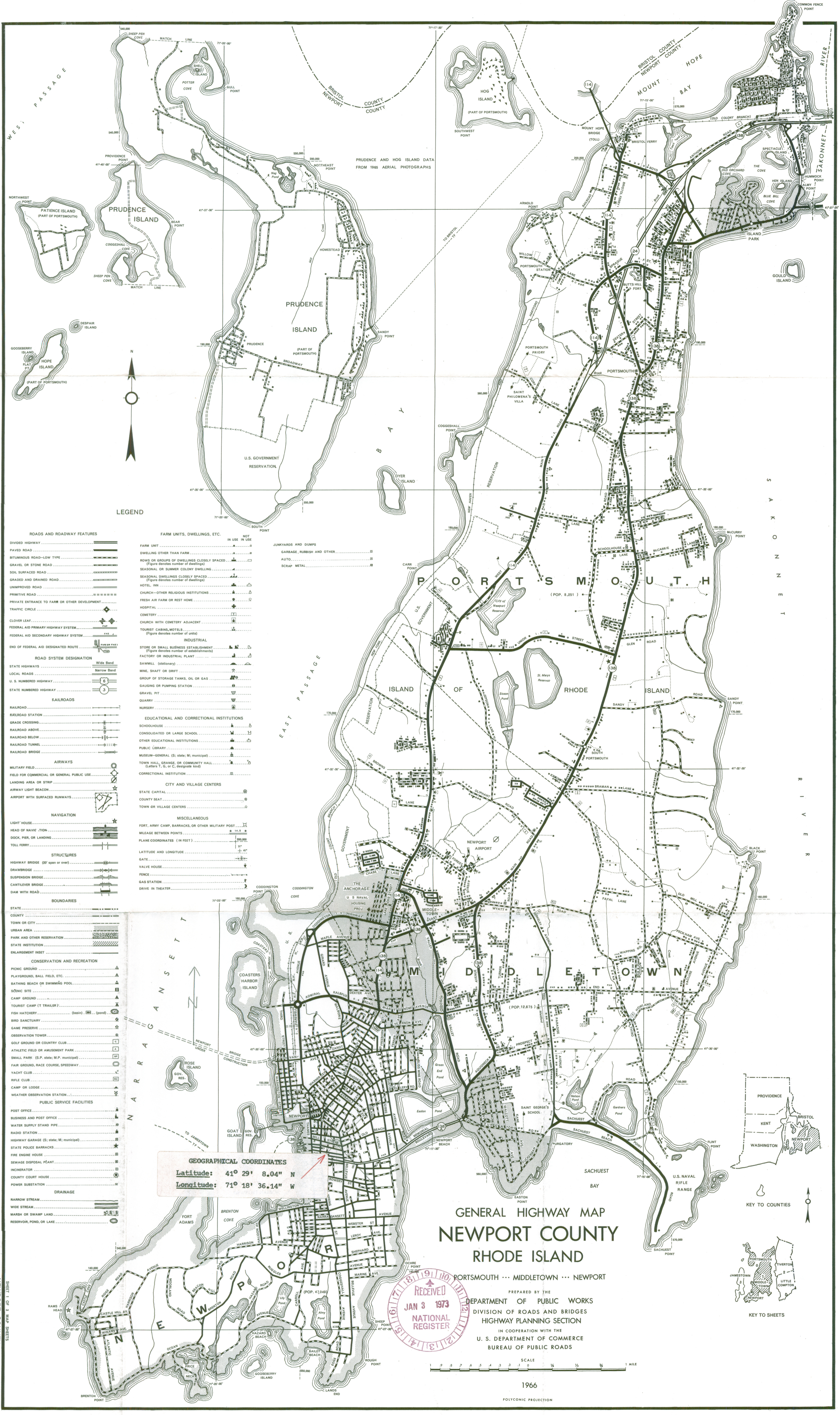
(Type all entries - attach to or enclose with photograph)

STATE Rhode Island	
COUNTY Newport	
FOR NPS USE ONLY	
ENTRY NUMBER 11	DATE 11 1973

SEE INSTRUCTIONS

1. NAME			
COMMON: Tillinghast (Governor John) House			
AND/OR HISTORIC:			
2. LOCATION			
STREET AND NUMBER: 142 Mill Street			
CITY OR TOWN: Newport			
STATE: Rhode Island	CODE 44	COUNTY: Newport	CODE 005
3. PHOTO REFERENCE			
PHOTO CREDIT: B. Christopher Bene			
DATE OF PHOTO: January, 1972			
NEGATIVE FILED AT: Rhode Island Historical Preservation Commission, Room 201, 265 Melrose Street, Providence, Rhode Island, 02907			
4. IDENTIFICATION			
DESCRIBE VIEW, DIRECTION, ETC. Detail of main stairway, showing landing window.			






**GEOGRAPHICAL COORDINATES**  
 Latitude: 41° 29' 8.04" N  
 Longitude: 71° 18' 36.14" W

# GENERAL HIGHWAY MAP NEWPORT COUNTY RHODE ISLAND

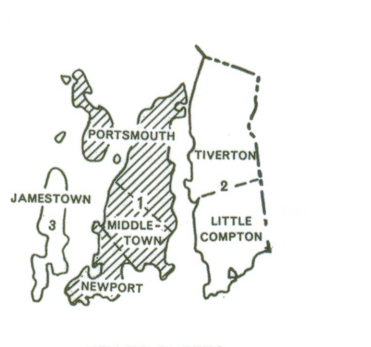
PORTSMOUTH ··· MIDDLETOWN ··· NEWPORT  
 PREPARED BY THE  
 DEPARTMENT OF PUBLIC WORKS  
 DIVISION OF ROADS AND BRIDGES  
 HIGHWAY PLANNING SECTION  
 IN COOPERATION WITH THE  
 U. S. DEPARTMENT OF COMMERCE  
 BUREAU OF PUBLIC ROADS



SCALE 1" = 1 MILE  
 1 1/2 2 3 4 5 6 7 8 9 10 11 12 13 14 15 16 17 18 19 20

1966  
 POLYCONIC PROJECTION

- LEGEND**
- |   |  |                            |
|---|--|----------------------------|
| <b>ROADS AND ROADWAY FEATURES</b>             | <b>FARM UNITS, DWELLINGS, ETC.</b>         | <b>JUNKYARDS AND DUMPS</b> |
| DIVIDED HIGHWAY                               | FARM UNIT                                  | GARBAGE, RUBBISH AND OTHER |
| PAVED ROAD                                    | DWELLING OTHER THAN FARM                   | AUTO                       |
| BITUMINOUS ROAD-LOW TYPE                      | ROWS OR GROUPS OF DWELLINGS CLOSELY SPACED | SCRAP METAL                |
| GRAVEL OR STONE ROAD                          | (Figure denotes number of dwellings)       |                            |
| SEASONAL OR SUMMER COLONY DWELLING            | SEASONAL DWELLINGS CLOSELY SPACED          |                            |
| GRAVEL AND DRAINED ROAD                       | (Figure denotes number of dwellings)       |                            |
| UNIMPROVED ROAD                               | HOTEL, INN                                 |                            |
| PRIMITIVE ROAD                                | CHURCH-OTHER RELIGIOUS INSTITUTIONS        |                            |
| PRIVATE ENTRANCE TO FARM OR OTHER DEVELOPMENT | FRESH AIR FARM OR REST HOME                |                            |
| TRAFFIC CIRCLE                                | HOSPITAL                                   |                            |
| CLOVER LEAF                                   | CEMETERY                                   |                            |
| FEDERAL AID PRIMARY HIGHWAY SYSTEM            | CHURCH WITH CEMETERY ADJACENT              |                            |
| FEDERAL AID SECONDARY HIGHWAY SYSTEM          | TOURIST CABINS, MOTELS                     |                            |
| END OF FEDERAL AID DESIGNATED ROUTE           | (Figure denotes number of units)           |                            |
| <b>ROAD SYSTEM DESIGNATION</b>                | <b>INDUSTRIAL</b>                          |                            |
| STATE HIGHWAYS                                | STORE OR SMALL BUSINESS ESTABLISHMENT      |                            |
| LOCAL ROADS                                   | (Figure denotes number of establishments)  |                            |
| U. S. NUMBERED HIGHWAY                        | FACTORY OR INDUSTRIAL PLANT                |                            |
| STATE NUMBERED HIGHWAY                        | SAWMILL (stationary)                       |                            |
| <b>RAILROADS</b>                              | RAILROAD STATION                           |                            |
| RAILROAD                                      | GRADE CROSSING                             |                            |
| RAILROAD ABOVE                                | RAILROAD BELOW                             |                            |
| RAILROAD TUNNEL                               | RAILROAD BRIDGE                            |                            |
| <b>AIRWAYS</b>                                | <b>NAVIGATION</b>                          |                            |
| MILITARY FIELD                                | FIELD FOR COMMERCIAL OR GENERAL PUBLIC USE |                            |
| LANDING AREA OR STRIP                         | AIRWAY LIGHT BEACON                        |                            |
| AIRPORT WITH SURFACED RUNWAYS                 | <b>STRUCTURES</b>                          |                            |
| LIGHT HOUSE                                   | HIGHWAY BRIDGE (50' span or over)          |                            |
| HEAD OF NAVIGATION                            | DRAWBRIDGE                                 |                            |
| DOCK, PIER, OR LANDING                        | SUSPENSION BRIDGE                          |                            |
| TOLL FERRY                                    | CANTILEVER BRIDGE                          |                            |
| <b>BOUNDARIES</b>                             | DAM WITH ROAD                              |                            |
| STATE   |  |                            |
| COUNTY  |  |                            |
| TOWN OR CITY                                  |  |                            |
| URBAN AREA                                    |  |                            |
| PARK AND OTHER RESERVATION                    |  |                            |
| STATE INSTITUTION                             |  |                            |
| ENLARGEMENT INSET                             |  |                            |
| <b>CONSERVATION AND RECREATION</b>            |  |                            |
| PICNIC GROUND                                 |  |                            |
| PLAYGROUND, BALL FIELD, ETC.                  |  |                            |
| BATHING BEACH OR SWIMMING POOL                |  |                            |
| SCENIC SITE                                   |  |                            |
| CAMP GROUND                                   |  |                            |
| TOURIST CAMP (T TRAILER)                      |  |                            |
| FISH HATCHERY                                 |  |                            |
| BIRD SANCTUARY                                |  |                            |
| GAME PRESERVE                                 |  |                            |
| OBSERVATION TOWER                             |  |                            |
| GOLF GROUND OR COUNTRY CLUB                   |  |                            |
| ATHLETIC FIELD OR AMUSEMENT PARK              |  |                            |
| SMALL PARK (S.P. state; M.P. municipal)       |  |                            |
| FAIR GROUND, RACE COURSE, SPEEDWAY            |  |                            |
| YACHT CLUB                                    |  |                            |
| RIFLE CLUB                                    |  |                            |
| CAMP OR LODGE                                 |  |                            |
| WEATHER OBSERVATION STATION                   |  |                            |
| <b>PUBLIC SERVICE FACILITIES</b>              |  |                            |
| POST OFFICE                                   |  |                            |
| BUSINESS AND POST OFFICE                      |  |                            |
| WATER SUPPLY STAND PIPE                       |  |                            |
| RADIO STATION                                 |  |                            |
| HIGHWAY GARAGE (S. state; M. municipal)       |  |                            |
| STATE POLICE BARRACKS                         |  |                            |
| FIRE ENGINE HOUSE                             |  |                            |
| SEWAGE DISPOSAL PLANT                         |  |                            |
| INCINERATOR                                   |  |                            |
| COUNTY COURT HOUSE                            |  |                            |
| POWER SUBSTATION                              |  |                            |
| <b>DRAINAGE</b>                               |  |                            |
| NARROW STREAM                                 |  |                            |
| WIDE STREAM                                   |  |                            |
| MARSH OR SWAMP LAND                           |  |                            |
| RESERVOIR, POND, OR LAKE                      |  |                            |



GENERAL HIGHWAY MAP NEWPORT COUNTY RHODE ISLAND  
 SHEET 1 OF 3 MAP SHEETS

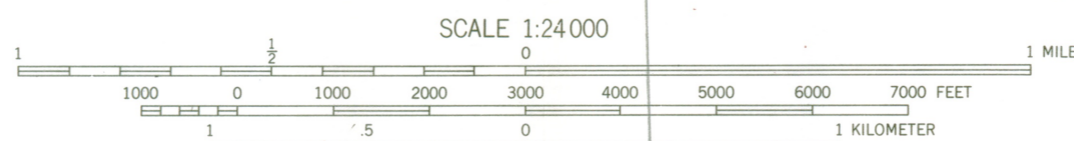
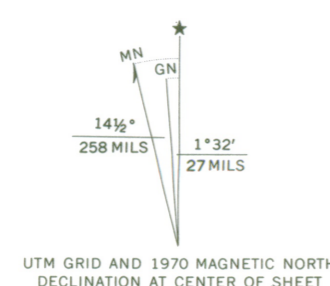
UNITED STATES  
DEPARTMENT OF THE INTERIOR  
GEOLOGICAL SURVEY

TILLINGHAST House  
PH0062243  
NEWPORT QUADRANGLE  
RHODE ISLAND-NEWPORT CO.  
7.5 MINUTE SERIES (TOPOGRAPHIC)

UTM REF  
DEC 10 1975 WM  
19/307130  
4595120



Mapped, edited, and published by the Geological Survey  
Control by USC&GS and USCE  
Topography by planetable surveys 1939. Revised 1957  
Hydrography compiled from USC&GS charts 236 and 1210 (1957)  
Polyconic projection. 1927 North American datum  
10,000-foot grid based on Rhode Island coordinate system,  
1000-meter Universal Transverse Mercator grid ticks,  
zone 19, shown in blue  
Red tint indicates areas in which only  
landmark buildings are shown  
Revisions shown in purple compiled from aerial  
photographs taken 1970. This information not  
field checked



CONTOUR INTERVAL 10 FEET  
DATUM IS MEAN SEA LEVEL  
DEPTH CURVES AND SOUNDINGS IN FEET-DATUM IS MEAN LOW WATER  
SHORELINE SHOWN REPRESENTS THE APPROXIMATE LINE OF MEAN HIGH WATER  
THE MEAN RANGE OF TIDE IS APPROXIMATELY 3.5 FEET



ROAD CLASSIFICATION  
Heavy-duty ——— Light-duty ———  
Medium-duty ——— Unimproved dirt - - - - -  
○ State Route

NEWPORT, R. I.  
N4122.5-W7115.7.5  
1957  
PHOTOREVISED 1970  
AMS 6766 IV NE-SERIES V815

THIS MAP COMPLIES WITH NATIONAL MAP ACCURACY STANDARDS  
FOR SALE BY U.S. GEOLOGICAL SURVEY, WASHINGTON, D.C. 20242  
A FOLDER DESCRIBING TOPOGRAPHIC MAPS AND SYMBOLS IS AVAILABLE ON REQUEST

2

ENTRIES IN THE NATIONAL REGISTER

STATE      RHODE ISLAND

Date Entered      APR 11 1973

<u>Name</u>	<u>Location</u>
Tillinghast, John, House	Newport Newport County
Allen (Candace) House	Providence Providence County
Palmer-Northrup House	North Kingstown Washington County

Also Notified

Hon. John O. Pastore  
Hon. Claiborne Pell  
Hon. Fernand J. St Germain  
Hon. Robert O. Tiernan  
Director, Northeast Region

State Historic Preservation Officer  
Mr. Frederick C. Williamson  
Director  
Rhode Island Department of Community  
Affairs  
150 Washington Street  
Providence, Rhode Island 02903

PHR NRowland: lmp 4-16-73