

INFO

**United States Department of the Interior  
Heritage Conservation and Recreation Service**

**National Register of Historic Places  
Inventory—Nomination Form**

For HCRS use only  
received JAN 23 1980  
date entered

See instructions in *How to Complete National Register Forms*  
Type all entries—complete applicable sections

**1. Name**

historic 1872 California-Nevada State Boundary Marker *ANOTHER*

and/or common

**2. Location**

street & number On California-Nevada border \_\_\_ not for publication

city, town Verdi  vicinity of congressional district at-large

state Nevada code 32 county Washoe code 031

*(also in Sierra Co., CA)*

**3. Classification**

Category	Ownership	Status	Present Use	
<input type="checkbox"/> district	<input checked="" type="checkbox"/> public	<input checked="" type="checkbox"/> occupied	<input type="checkbox"/> agriculture	<input type="checkbox"/> museum
<input type="checkbox"/> building(s)	<input type="checkbox"/> private	<input type="checkbox"/> unoccupied	<input type="checkbox"/> commercial	<input type="checkbox"/> park
<input type="checkbox"/> structure	<input type="checkbox"/> both	<input type="checkbox"/> work in progress	<input type="checkbox"/> educational	<input type="checkbox"/> private residence
<input type="checkbox"/> site	<b>Public Acquisition</b>	<b>Accessible</b>	<input type="checkbox"/> entertainment	<input type="checkbox"/> religious
<input checked="" type="checkbox"/> object	<input type="checkbox"/> in process	<input checked="" type="checkbox"/> yes: restricted	<input checked="" type="checkbox"/> government	<input type="checkbox"/> scientific
	<input type="checkbox"/> being considered	<input type="checkbox"/> yes: unrestricted	<input type="checkbox"/> industrial	<input type="checkbox"/> transportation
		<input type="checkbox"/> no	<input type="checkbox"/> military	<input type="checkbox"/> other:

**4. Owner of Property**

name State Director U.S. Bureau of Land Management *- Wash DC*

street & number Room 3008 Federal Building, 300 Booth Street

city, town Reno \_\_\_ vicinity of state Nevada

**5. Location of Legal Description**

courthouse, registry of deeds, etc. Washoe County Courthouse

street & number

city, town Reno \_\_\_ vicinity of state Nevada

**6. Representation in Existing Surveys**

title Nevada Historic Engineering Site  
Inventory

has this property been determined eligible?  yes  no

date 8-27-79 \_\_\_ federal  state \_\_\_ county \_\_\_ local

depository for survey records History of Engineering Program, Texas Tech University

## 7. Description

**Condition**

excellent  
 good  
 fair

deteriorated  
 ruins  
 unexposed

**Check one**

unaltered  
 altered

**Check one**

original site  
 moved date \_\_\_\_\_

**Describe the present and original (if known) physical appearance**

The 1872 California-Nevada Boundary Marker is a hollow, cast iron pylon 8 feet tall. Six feet of the marker appears above ground. The marker is encased in a cage made of chain-link storm fence. The word CALIFORNIA, cast in raised letters, is on the west face of the marker and NEVADA is on the east face. The south face contains 1872, LONGITUDE 120° WEST OF GREENWICH, A. W. VON SCHMIDT, U.S.; while the north face presents 170 MILES 47 CHAINS TO OREGON. The only damage to the marker is a broken out place about a foot tall and 8 inches wide near the very bottom of the west face. Other than this one fracture, the marker is remarkably well preserved.

## 8. Significance

Period	Areas of Significance—Check and justify below			
<input type="checkbox"/> prehistoric	<input type="checkbox"/> archeology-prehistoric	<input type="checkbox"/> community planning	<input type="checkbox"/> landscape architecture	<input type="checkbox"/> religion
<input type="checkbox"/> 1400–1499	<input type="checkbox"/> archeology-historic	<input type="checkbox"/> conservation	<input type="checkbox"/> law	<input type="checkbox"/> science
<input type="checkbox"/> 1500–1599	<input type="checkbox"/> agriculture	<input type="checkbox"/> economics	<input type="checkbox"/> literature	<input type="checkbox"/> sculpture
<input type="checkbox"/> 1600–1699	<input type="checkbox"/> architecture	<input type="checkbox"/> education	<input type="checkbox"/> military	<input type="checkbox"/> social/ humanitarian
<input type="checkbox"/> 1700–1799	<input type="checkbox"/> art	<input checked="" type="checkbox"/> engineering	<input type="checkbox"/> music	<input type="checkbox"/> theater
<input checked="" type="checkbox"/> 1800–1899	<input type="checkbox"/> commerce	<input checked="" type="checkbox"/> exploration/settlement	<input type="checkbox"/> philosophy	<input type="checkbox"/> transportation
<input type="checkbox"/> 1900–	<input type="checkbox"/> communications	<input type="checkbox"/> industry	<input type="checkbox"/> politics/government	<input type="checkbox"/> other (specify)
		<input type="checkbox"/> invention		

Specific dates 1872

Builder/Architect Alexey W. Von Schmidt

### Statement of Significance (in one paragraph)

The 1872 California-Nevada Boundary Marker is an important element in the history of both California and Nevada. It is a vestige of one of the Far West's largest surveying efforts, an effort which still affects the populace of both states today.

When California wrote a constitution in 1849, it defined its northern border as the 42nd parallel; its southern border as the border between the U.S. and Mexico, established in the Treaty of Guadalupe-Hidalgo of 1848; and its eastern border as commencing at the intersection of the 120th degree of longitude and the 42nd degree of latitude then running south along this line until it strikes the 39th degree of north latitude then south-easterly in a straight line to the point where the 35th degree of north latitude crosses the Colorado River, then south down the center of the Rio Colorado to Mexico. Thus, California's eastern (and Nevada's western) boundary was created on paper. The real problem developed in laying this boundary out on the ground. Between 1855 and 1900, six different surveys of California's eastern boundary were made. None of them agreed as to the location of the boundary or the 120th degree of longitude. Various surveys were conducted in 1855, 1863, 1872, 1889 and 1893. The 1872 Von Schmidt survey is the only one that was clearly marked along its entire length with stone, rock, wood and iron markers. The 1872 survey also was accepted longer than any other survey before its inaccuracy became widely known. It was not until 1893 that the Von Schmidt line was found to be 1,600 to 1,800 feet too far west. However, even after 1893, the Von Schmidt line remained the accepted boundary, and is still used more today than the more accurate 1893 version. Oddly enough, both the 1872 and 1893 lines have been recognized and are used by both California and Nevada.

The Von Schmidt marker near Verdi has two-fold importance: 1. It became Von Schmidt's initial location point of the 120th meridian. Before any survey could occur the 120th degree of longitude had to be located as accurately as possible. Von Schmidt located and marked the 120th meridian with this iron marker in 1872. 2. It is a physical remnant of one of the most important surveys conducted in the Far West. Therefore, the fact that this simple cast iron marker was one of the major reference points in this historically important survey and the fact that it has remained intact for over a century makes it an historical site of regional significance.

# 9. Major Bibliographical References

Uzes, Francois D. Chaining the Land: A History of Surveying in California.  
Sacramento, California: Landmark Enterprises, 1977.

Sinclair, C.H. Oblique Boundary Line Between California and Nevada. Washington, D.C.:  
Government Printing Office, 1901.

# 10. Geographical Data

**UTM NOT VERIFIED**

Acreage of nominated property .001

**ACREAGE NOT VERIFIED**

Quadrangle name Verdi, Nevada

Scale 1:24000

## UMT References

A	1 1	2 4 12 0 16 10	4 13 7 9 0 18 10
	Zone	Easting	Northing

B			
	Zone	Easting	Northing

C			
---	--	--	--

D			
---	--	--	--

E			
---	--	--	--

F			
---	--	--	--

G			
---	--	--	--

H			
---	--	--	--

## Verbal boundary description and justification

## List all states and counties for properties overlapping state or county boundaries

state California code 06 county Sierra code 011

state code county code

# 11. Form Prepared By

name/title Donald Abbe, Research Assistant

organization History of Engineering Program

date 9-5-79

street & number Texas Tech University, P.O. Box 4089

telephone (806) 742-3591

city or town Lubbock

state Texas

# 12. State Historic Preservation Officer Certification

The evaluated significance of this property within the state is:

national  state  local

As the designated State Historic Preservation Officer for the National Historic Preservation Act of 1966 (Public Law 89-665), I hereby nominate this property for inclusion in the National Register and certify that it has been evaluated according to the criteria and procedures set forth by the Heritage Conservation and Recreation Service.

State Historic Preservation Officer signature

*Djimi Redden*

title S.H.P.O.

date December 28 1979

For HCRS use only

I hereby certify that this property is included in the National Register

*W. Ray Luce*

date 3/26/80

Keeper of the National Register

Attest:

*[Signature]*

date 3-11-80

Property 1872 California-Nevada State Boundary marker

State Washoe Working Number NW - (also Sierra Co.) 1-23-80 240

TECHNICAL  
Photos 2  
Maps 1

CONTROL

HISTORIAN

ARCHITECTURAL HISTORIAN

ARCHEOLOGIST

OTHER

HAER

Inventory \_\_\_\_\_

Review \_\_\_\_\_

REVIEW UNIT CHIEF

BRANCH CHIEF

*Significant in definition of boundary between 2 western states. (Note that setting appears intact.)*

*Accept 3/11/80  
Joe Towne*

KEEPER

**United States Department of the Interior  
Heritage Conservation and Recreation Service**

**National Register of Historic Places  
Inventory—Nomination Form**

For HCRS use only

received JAN 23 1980

date entered AUG 27 1981

See instructions in *How to Complete National Register Forms*  
Type all entries—complete applicable sections

**1. Name**

historic 1872 California-Nevada State Boundary Marker

and/or common

**2. Location**

street & number On California-Nevada border not for publication

city, town Verdi vicinity of congressional district at-large

state Nevada code 32 county Washoe code 031

*(also in Sierra Co., CA)*

**3. Classification**

Category	Ownership	Status	Present Use	
<input type="checkbox"/> district	<input checked="" type="checkbox"/> public	<input checked="" type="checkbox"/> occupied	<input type="checkbox"/> agriculture	<input type="checkbox"/> museum
<input type="checkbox"/> building(s)	<input type="checkbox"/> private	<input type="checkbox"/> unoccupied	<input type="checkbox"/> commercial	<input type="checkbox"/> park
<input type="checkbox"/> structure	<input type="checkbox"/> both	<input type="checkbox"/> work in progress	<input type="checkbox"/> educational	<input type="checkbox"/> private residence
<input type="checkbox"/> site	<b>Public Acquisition</b>	<b>Accessible</b>	<input type="checkbox"/> entertainment	<input type="checkbox"/> religious
<input checked="" type="checkbox"/> object	<input type="checkbox"/> in process	<input checked="" type="checkbox"/> yes: restricted	<input checked="" type="checkbox"/> government	<input type="checkbox"/> scientific
	<input type="checkbox"/> being considered	<input type="checkbox"/> yes: unrestricted	<input type="checkbox"/> industrial	<input type="checkbox"/> transportation
		<input type="checkbox"/> no	<input type="checkbox"/> military	<input type="checkbox"/> other:

**4. Owner of Property**

name State Director U.S. Bureau of Land Management

street & number Room 3008 Federal Building, 300 Booth Street

city, town Reno vicinity of state Nevada

**5. Location of Legal Description**

courthouse, registry of deeds, etc. Washoe County Courthouse

street & number

city, town Reno state Nevada

**6. Representation in Existing Surveys**

Nevada Historic Engineering Site  
title Inventory

has this property been determined eligible?  yes  no

date 8-27-79  federal  state  county  local

depository for survey records History of Engineering Program, Texas Tech University

city, town Lubbock state Texas

---

## 7. Description

---

**Condition**

excellent  
 good  
 fair

deteriorated  
 ruins  
 unexposed

**Check one**

unaltered  
 altered

**Check one**

original site  
 moved    date \_\_\_\_\_

---

**Describe the present and original (if known) physical appearance**

The 1872 California-Nevada Boundary Marker is a hollow, cast iron pylon 8 feet tall. Six feet of the marker appears above ground. The marker is encased in a cage made of chain-link storm fence. The word CALIFORNIA, cast in raised letters, is on the west face of the marker and NEVADA is on the east face. The south face contains 1872, LONGITUDE 120° WEST OF GREENWICH, A. W. VON SCHMIDT, U.S.; while the north face presents 170 MILES 47 CHAINS TO OREGON. The only damage to the marker is a broken out place about a foot tall and 8 inches wide near the very bottom of the west face. Other than this one fracture, the marker is remarkably well preserved.

## 8. Significance

Period	Areas of Significance—Check and justify below			
<input type="checkbox"/> prehistoric	<input type="checkbox"/> archeology-prehistoric	<input type="checkbox"/> community planning	<input type="checkbox"/> landscape architecture	<input type="checkbox"/> religion
<input type="checkbox"/> 1400–1499	<input type="checkbox"/> archeology-historic	<input type="checkbox"/> conservation	<input type="checkbox"/> law	<input type="checkbox"/> science
<input type="checkbox"/> 1500–1599	<input type="checkbox"/> agriculture	<input type="checkbox"/> economics	<input type="checkbox"/> literature	<input type="checkbox"/> sculpture
<input type="checkbox"/> 1600–1699	<input type="checkbox"/> architecture	<input type="checkbox"/> education	<input type="checkbox"/> military	<input type="checkbox"/> social/ humanitarian
<input type="checkbox"/> 1700–1799	<input type="checkbox"/> art	<input checked="" type="checkbox"/> engineering	<input type="checkbox"/> music	<input type="checkbox"/> theater
<input checked="" type="checkbox"/> 1800–1899	<input type="checkbox"/> commerce	<input checked="" type="checkbox"/> exploration/settlement	<input type="checkbox"/> philosophy	<input type="checkbox"/> transportation
<input type="checkbox"/> 1900–	<input type="checkbox"/> communications	<input type="checkbox"/> industry	<input type="checkbox"/> politics/government	<input type="checkbox"/> other (specify)
		<input type="checkbox"/> invention		

Specific dates 1872

Builder/Architect Alexey W. Von Schmidt

### Statement of Significance (in one paragraph)

The 1872 California-Nevada Boundary Marker is an important element in the history of both California and Nevada. It is a vestige of one of the Far West's largest surveying efforts, an effort which still affects the populace of both states today.

When California wrote a constitution in 1849, it defined its northern border as the 42nd parallel; its southern border as the border between the U.S. and Mexico, established in the Treaty of Guadalupe-Hidalgo of 1848; and its eastern border as commencing at the intersection of the 120th degree of longitude and the 42nd degree of latitude then running south along this line until it strikes the 39th degree of north latitude then south-easterly in a straight line to the point where the 35th degree of north latitude crosses the Colorado River, then south down the center of the Rio Colorado to Mexico. Thus, California's eastern (and Nevada's western) boundary was created on paper. The real problem developed in laying this boundary out on the ground. Between 1855 and 1900, six different surveys of California's eastern boundary were made. None of them agreed as to the location of the boundary or the 120th degree of longitude. Various surveys were conducted in 1855, 1863, 1872, 1889 and 1893. The 1872 Von Schmidt survey is the only one that was clearly marked along its entire length with stone, rock, wood and iron markers. The 1872 survey also was accepted longer than any other survey before its inaccuracy became widely known. It was not until 1893 that the Von Schmidt line was found to be 1,600 to 1,800 feet too far west. However, even after 1893, the Von Schmidt line remained the accepted boundary, and is still used more today than the more accurate 1893 version. Oddly enough, both the 1872 and 1893 lines have been recognized and are used by both California and Nevada.

The Von Schmidt marker near Verdi has two-fold importance: 1. It became Von Schmidt's initial location point of the 120th meridian. Before any survey could occur the 120th degree of longitude had to be located as accurately as possible. Von Schmidt located and marked the 120th meridian with this iron marker in 1872. 2. It is a physical remnant of one of the most important surveys conducted in the Far West. Therefore, the fact that this simple cast iron marker was one of the major reference points in this historically important survey and the fact that it has remained intact for over a century makes it an historical site of regional significance.

# 9. Major Bibliographical References

Uzes, Francois D. Chaining the Land: A History of Surveying in California. Sacramento, California: Landmark Enterprises, 1977.

Sinclair, C.H. Oblique Boundary Line Between California and Nevada. Washington, D.C.: Government Printing Office, 1901.

# 10. Geographical Data

**UTM NOT VERIFIED**  
**ACREAGE NOT VERIFIED**

Acreege of nominated property .001

Quadrangle name Verdi, Nevada

UMT References

A 

1	1	2	4	12	0	16	10	4	13	7	9	0	18	10
Zone				Easting				Northing						

B 

Zone				Easting				Northing						

C 

Zone				Easting				Northing						

D 

Zone				Easting				Northing						

E 

Zone				Easting				Northing						

F 

Zone				Easting				Northing						

G 

Zone				Easting				Northing						

H 

Zone				Easting				Northing						

## Verbal boundary description and justification

See phone report of 8/27/81 : Three ft. on all sides of the marker.

## List all states and counties for properties overlapping state or county boundaries

state California code 06 county Sierra code 011

state code county code

# 11. Form Prepared By

name/title Donald Abbe, Research Assistant

organization History of Engineering Program date 9-5-79

street & number Texas Tech University, P.O. Box 4089 telephone (806) 742-3591

city or town Lubbock state Texas

# 12. State Historic Preservation Officer Certification

The evaluated significance of this property within the state is:

national  state  local

As the designated State Historic Preservation Officer for the National Historic Preservation Act of 1966 (Public Law 89-665), I hereby nominate this property for inclusion in the National Register and certify that it has been evaluated according to the criteria and procedures set forth by the Heritage Conservation and Recreation Service.

State Historic Preservation Officer signature *Djimi Redden*

title *S.H.P.O.* date *November 30 1979*

For HCRS use only

I hereby certify that this property is included in the National Register

*Seth Grosvenor*  
Keeper of the National Register date *3/23/80*

Attest: *[Signature]* date *3-11-80*  
Chief of Registration

wil - 702/885-5138

Property

1872 California-Nevada State Boundary marker

State

Washoe

Working Number

1-23-80240

8/000387

**TECHNICAL**

**CONTROL**

Photos 2

Maps 1

This nomination was held up waiting for concurrence of CA SHPO -  
the marker is located on the CA/NV border.

**HISTORIAN**

Patrick Andrews  
8/25/81

**ARCHITECTURAL HISTORIAN**

**ARCHEOLOGIST**

**OTHER**

**HAER**

Inventory \_\_\_\_\_

Review \_\_\_\_\_

**REVIEW UNIT CHIEF**

No VSD.  
Supplied by photo: 8/27/81

accept  
Grosvenor  
8/27/81

**BRANCH CHIEF**

Significant in definition of boundary between  
2 western states. (Note that setting appears  
intact.)

Accept 3/11/80  
Joe Tomner

**KEEPER**

National Register Write-up \_\_\_\_\_  
Federal Register Entry 2.2.82

Send-back \_\_\_\_\_  
Re-submit \_\_\_\_\_

Entered AUG 27 1981



1872 California-Nevada State Boundary Marker

California-Nevada Boundary Marker U.S. 40

Verdi, Nevada

View looking NorthEast

Photographer Wendell Bell

History of Engineering Program

Texas Tech University

May 29, 1979

JAN 23 1980

AUG 27 1981

*Washoe County (also  
in Sierra County, CA)*



California-Nevada Boundary Marker U.S. 40

Verdi, Nevada

View looking North

Photographer Wendell Bell

History of Engineering Program

Texas Tech University

June 6, 1979

*Washoe County  
Also in Sierra  
County, CA*

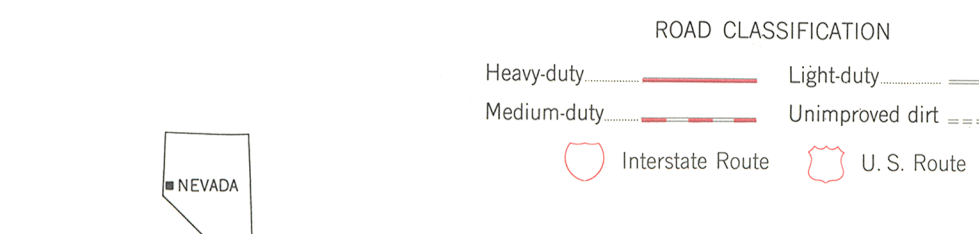
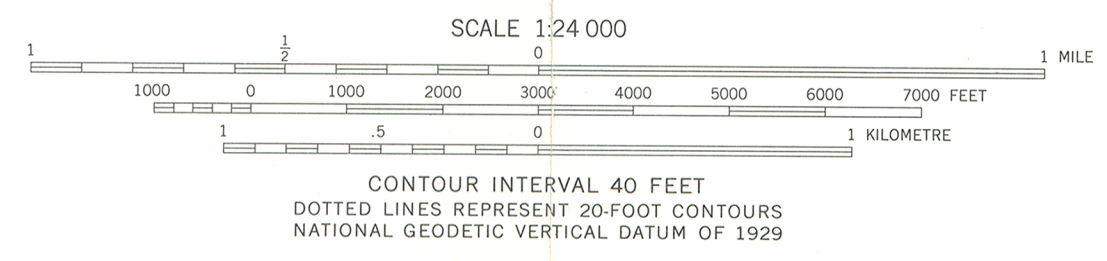
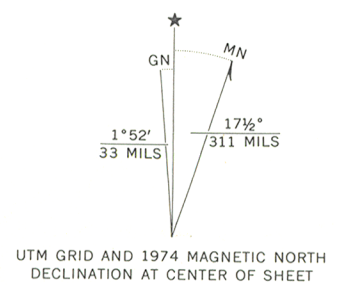
*1872 California Nevada State  
Boundary marker*

JAN 23 1980  
AUG 27 1981



1872 CALIFORNIA-NEVADA BOUNDARY MARKER  
VERDI, NEVADA  
UTM REFERENCE:  
11/242060/4379080


Mapped, edited, and published by the Geological Survey  
Control by USGS and NOS/NOAA  
Topography by photogrammetric methods from aerial photographs taken 1966. Field checked 1967  
Polyconic projection. 1927 North American datum  
1000-foot grid based on Nevada coordinate system, west zone  
1000-metre Universal Transverse Mercator grid ticks, zone 11, shown in blue  
Fine red dashed lines indicate selected fence lines



THIS MAP COMPLIES WITH NATIONAL MAP ACCURACY STANDARDS  
FOR SALE BY U.S. GEOLOGICAL SURVEY, DENVER, COLORADO 80225, OR RESTON, VIRGINIA 22092  
A FOLDER DESCRIBING TOPOGRAPHIC MAPS AND SYMBOLS IS AVAILABLE ON REQUEST

Revisions shown in purple compiled from aerial photographs taken 1974. This information not field checked

VERDI, NEV.  
SW 1/4 RENO 15' QUADRANGLE  
N3930-W11952.5/7.5  
1967  
PHOTOREVISED 1974  
AMS 2063 III SW-SERIES V896





**THE NEVADA DIVISION OF HISTORIC PRESERVATION AND ARCHEOLOGY**  
 201 South Fall Street — Nye Building — Room 113 — Carson City, Nevada 89710  
 MIMI RODDEN, Administrator Telephone (702) 885-5138

**DEPARTMENT OF CONSERVATION AND NATURAL RESOURCES**

ROLAND D. WESTERGARD, Director

ROBERT LIST  
 GOVERNOR

File #470.0

December 28, 1979



Ms. Carol Shull  
 Acting Keeper of the National Register  
 Heritage Conservation and Recreation Service  
 440 G Street, N.W.  
 Washington, D.C. 20243

Dear Ms. Shull:

Enclosed for review is the nomination of the 1872 CALIFORNIA-NEVADA STATE BOUNDARY MARKER to the National Register of Historic Places.

The property nomination was submitted to and received a favorable vote from the Nevada Review Board for Historic Preservation on its meeting of 8 December 79. The State Office, Bureau of Land Management, has been apprised of the nomination.

Sincerely,

MIMI RODDEN, Administrator  
 (State Historic Preservation Officer)

By: Wilbur E. Wieprecht  
 Historian

WEW:vh  
 Encs:



Recycling  
 Nevada's Heritage

NAME OF PROPERTY Boundary Marker STATE NV

Date Information Requested/Date Put in "Hold" Drawer: 4-7-80

Date to Be Pulled from "Hold" Drawer: 45 days: 5-22-80  
(30 Days from Date Requested)

Information Requested From: Wil Weiprecht

Information Requested/Reason Nomination Is Being Held:

*He will send copies from his files to BLM & CASHPO.*

Joe Towne  
Reviewer

File #470.0

April 8, 1980

Mr. Daryl Lewis, Chief  
Division of Recreation  
Bureau of Land Management  
Washington, D.C. 20240

Dear Mr. Lewis:

Enclosed for your review and approval is a copy of the nomination 1872 California-Nevada State Boundary Marker to the National Register of Historic Places. This marker lies just outside of Verdi, Nevada and is on BLM land.

Sincerely,

MIMI RODDEN, Administrator  
(State Historic Preservation Officer)

WEW:vh

Enc:

cc: Dr. Knox Mellon  
State Hist. Pres. Officer  
Sacramento, California

470.0

IN REPLY REFER TO:



United States Department of the Interior

8120 (420)

BUREAU OF LAND MANAGEMENT  
WASHINGTON, D.C. 20240

MAY 15 1980

RECEIVED

MAY 27 1980

Ms. Mimi Rodden  
State Historic Preservation Office and Archaeology  
Nevada State Division of Historic Preservation and Archaeology  
201 South Fall Building  
Nye Building, Room 113  
Carson City, Nevada 98710

Division of Historic Preservation  
and Archaeology

WMS

Dear Ms. Rodden:

Thank you for your letter of April 8, 1980 requesting comments on the 1872 California-Nevada State Boundary Marker National Register nomination. After careful review, I have no objections regarding this nomination for inclusion in the National Register of Historic Places.

However, since there is the California-Arizona Von Schmidt Boundary Marker nomination currently under review, and another marker located in Needles, California, perhaps a thematic nomination for the entire line or markers and properties related to it should be considered. This alternative may avoid duplication efforts.

If I can be of further assistance to you, do not hesitate to contact me.

Sincerely yours,

Chief, Division of Recreation  
and Cultural Resources

Supposedly  
there are 624  
Von Schmidt  
Boundary markers on  
line.





# United States Department of the Interior

IN REPLY REFER TO

6233 (931)

## BUREAU OF LAND MANAGEMENT

ARIZONA STATE OFFICE  
2400 VALLEY BANK CENTER  
PHOENIX, ARIZONA 85073

Memorandum

To: Director (370) ✓  
ASSOCIATE

From: State Director, Arizona

Subject: Transmittal of National Register Nomination



The approved nomination for the Von Schmidt State Boundary Monument is enclosed for your submission to the National Register of Historic Places.

For information, this nomination was one of our FY 1975 AWP and OPS obligations. The original nomination was completed by the District for June, 1975 submission to the State Office. We did some additional research and a rewrite, then learned of a citizen group's plans to modify the setting of the monument. Re-photographing the monument and site was done by the State Office in June of this year, the nomination was sent to the California SHPO in July, and received approved December 10, 1976.

Enclosure



12/14

DATE

8/21/80

TELEPHONE REPORT

TIME OF CALL

AM  
PM

1. CALL  TO:  FROM (Name)

Wil Weiprecht

2. ADDRESS (Tel. No. if needed)

NV-SHPO (702) 885-5138

3. SUBJECT, PROJECT NO., ETC.

1872 Boundary Marker

4. DETAILS OF DISCUSSION

Charles Zier will ask Wil to call me.

8/25/80

Copies sent April 8, 1980 to BLM & CA-SHPO.

BLM acknowledged receipt; Wil will send me a xerox.  
SHPO " " " " Check w/ Steve Mikesell!

NAME OF PERSON PLACING/RECEIVING CALL

TITLE

OFFICE

Jol



**THE NEVADA DIVISION OF HISTORIC PRESERVATION AND ARCHEOLOGY**  
201 South Fall Street — Nye Building — Room 113 — Carson City, Nevada 89710  
MIMI RODDEN, Administrator Telephone (702) 885-5138

**DEPARTMENT OF CONSERVATION AND NATURAL RESOURCES**

ROLAND D. WESTERGARD, Director

**ROBERT LIST**  
GOVERNOR

File #470.0

August 25, 1980


Mr. Joe Towner  
Historian  
Heritage Conservation & Recreation Service  
440 G Street, N.W.  
Washington, D.C. 20243

Dear Mr. ~~Towner~~ <sup>Joe</sup>:

In response to our telephone conversation on this date regarding the nomination of the 1872 CALIFORNIA-NEVADA STATE BOUNDARY MARKER, I am enclosing copies of correspondence relating to our notification of BLM and the California SHPO. Also included is the BLM response.

Sincerely,

MIMI RODDEN, Administrator  
(State Historic Preservation Officer)

  
By: Wilbur E. Wieprecht  
Historian

WEW:vh  
Enc:



Recycling  
Nevada's Heritage

DATE

11/12/80

TELEPHONE REPORT

TIME OF CALL

AM  
PM

1. CALL  TO:  FROM (Name)

Will Weiprecht

2. ADDRESS (Tel. No. if needed)

NV-SHPO

3. SUBJECT, PROJECT NO., ETC.

1872 Boundary Marker

4. DETAILS OF DISCUSSION

I discussed this with him - because the boundary marker is located in both Nevada & California, it will be necessary for Calif. to submit this nomination to their state review board and to agree to the nomination. He will forward a copy of this nomination to Calif. SHPO. I told him that Steve Mikesell of the Calif. office informed me that the next review board meeting is not until Feb. 1981

6/9/81 Will has not sent CA. a copy yet. He will do so now.

8/25/81 a letter arrived from CA-SHPO - the review board and SHPO have concurred in the nomination

NAME OF PERSON PLACING/RECEIVING CALL

Patrick Andrews.

TITLE

OFFICE

N.R.

## DEPARTMENT OF PARKS AND RECREATION

P.O. BOX 2390  
SACRAMENTO 95811

(916) 445-8006



AUG 14 1981

Ms. Mimi Rodden  
State Historic Preservation Officer  
Division of Historic Preservation  
and Archeology  
201 South Fall Street  
Nye Building, Room 113  
Carson City, NV 89710

Dear Ms. Rodden:

I am happy to say that I concur with the nomination of the 1872 California-Nevada state boundary marker, located in California and Nevada, to the National Register of Historic Places at the national level of significance. This nomination originated with the Nevada Division of Historic Preservation and Archeology, and was approved earlier by the Nevada Advisory Board and by yourself. This nomination was presented to the California State Historic Resources Commission at its meeting of August 7, 1981, where it was recommended. Please transmit this letter of concurrence to the Keeper of the National Register, along with the nomination for this property.

Thank you for your cooperation on this important historical resource. I look forward to working with you on other cultural resources of mutual interest.

Sincerely,

A handwritten signature in cursive script, appearing to read "K Mellon".

Dr. Knox Mellon  
State Historic Preservation Officer  
Office of Historic Preservation

C-0028H



RECEIVED  
AUG 17 1981

Division of Historic Preservation  
and Archeology



**THE NEVADA DIVISION OF HISTORIC PRESERVATION AND ARCHEOLOGY**  
201 South Fall Street — Nye Building — Room 113 — Carson City, Nevada 89710  
MIMI RODDEN, Administrator Telephone (702) 885-5138

**DEPARTMENT OF CONSERVATION AND NATURAL RESOURCES**

ROLAND D. WESTERGARD, Director

ROBERT LIST  
GOVERNOR

August 18, 1981

Ms. Carol Shull  
Acting Keeper of the National Register  
National Park Service  
440 G Street, N.W.  
Washington, D.C. 20243

Re: Nomination: 1872 Calif-  
ornia-Nevada State  
Boundary Marker

Dear Ms. Shull:

Enclosed herewith is a letter of concurrence regarding the nomination of a state boundary marker from Dr. Knox Mellon. With the approval of both the Nevada and California review boards, we request that the nomination be pulled from its file and reviewed at the National level.

Sincerely,

MIMI RODDEN, Administrator  
(State Historic Preservation Officer)

  
By: Wilbur E. Wieprecht, Alternate  
State Historic Preservation Officer

WEW:vh  
Enc:



Recycling  
Nevada's Heritage

DATE

8/27/81

TELEPHONE REPORT

TIME OF CALL

AM  
PM

1. CALL  TO:  FROM (Name)

Will Weiprecht

2. ADDRESS (Tel. No. if needed)

NV. SHPO

3. SUBJECT, PROJECT NO., ETC.

1872 California - Nevada State Boundary Marker - Washoe Co.

4. DETAILS OF DISCUSSION

The fund does not have a VBD - the state intended to nominate just the marker and a small plot of land around it. He thinks that an accurate VBD would be:

a square plot of land measuring three feet on all sides centered on the marker.

NAME OF PERSON PLACING/RECEIVING CALL

TITLE

OFFICE

Patrick Andrews

National Register

ENTRIES IN THE NATIONAL REGISTER

STATE

NEVADA

Date Entered

AUG 27 1981

Name

Location

Marzen House

Lovelock vicinity  
Pershing County

1872 California-Nevada State Boundary Marker

Verdi  
Washoe County (also in Sierra County  
CA)

Also Notified

Honorable Paul Laxalt

Honorable Howard W. Cannon  
Honorable Jim Santini  
Western Region, NPS

State Historic Preservation Officer  
Mrs. Mimi Rodden  
Division of Historic Preservation &  
Archeology  
Capitol Complex  
Carson City, Nevada 89701

NR

Eady/bjr/9/1/81

For further information, please call the National Register at (202) ~~343-6401~~

272-3504