

DATA SHEET

Form 10-300
(Rev. 6-72)

UNITED STATES DEPARTMENT OF THE INTERIOR
NATIONAL PARK SERVICE

NATIONAL REGISTER OF HISTORIC PLACES INVENTORY - NOMINATION FORM

(Type all entries - complete applicable sections)

STATE:	NEVADA
COUNTY:	Carson City
FOR NPS USE ONLY	
ENTRY DATE	APR 16 1975

1. NAME

COMMON:
St. Teresa's Rectory

AND/OR HISTORIC:
*** Governor Nye's Mansion** *James W. use this*

2. LOCATION

STREET AND NUMBER:
108 North Minnesota Street

CITY OR TOWN:
Carson City

CONGRESSIONAL DISTRICT:
Nevada

STATE: **Nevada** CODE: **32** COUNTY: **Carson City** CODE: **025**

3. CLASSIFICATION

CATEGORY (Check One)	OWNERSHIP	STATUS	ACCESSIBLE TO THE PUBLIC
<input type="checkbox"/> District <input type="checkbox"/> Site <input type="checkbox"/> Object	<input checked="" type="checkbox"/> Building <input type="checkbox"/> Structure <input type="checkbox"/> Private <input type="checkbox"/> Both	<input checked="" type="checkbox"/> Occupied <input type="checkbox"/> Unoccupied <input checked="" type="checkbox"/> Preservation work in progress	Yes: <input checked="" type="checkbox"/> Restricted <input type="checkbox"/> Unrestricted <input type="checkbox"/> No
PRESENT USE (Check One or More as Appropriate)			
<input type="checkbox"/> Agricultural <input type="checkbox"/> Commercial <input type="checkbox"/> Educational <input type="checkbox"/> Entertainment	<input type="checkbox"/> Government <input type="checkbox"/> Industrial <input type="checkbox"/> Military <input type="checkbox"/> Museum	<input type="checkbox"/> Park <input checked="" type="checkbox"/> Private Residence <input checked="" type="checkbox"/> Religious <input type="checkbox"/> Scientific	<input type="checkbox"/> Transportation <input type="checkbox"/> Other (Specify) _____ Comments _____

4. OWNER OF PROPERTY

OWNER'S NAME:
Roman Catholic Bishop of Reno

STREET AND NUMBER:
515 Court Street

CITY OR TOWN:
Reno

STATE:
Nevada

CODE:
32

5. LOCATION OF LEGAL DESCRIPTION

COURTHOUSE, REGISTRY OF DEEDS, ETC.:
Carson City Courthouse

STREET AND NUMBER:
198 North Carson Street

CITY OR TOWN:
Carson City

STATE:
Nevada

CODE:
32

6. REPRESENTATION IN EXISTING SURVEYS

TITLE OF SURVEY:
Historic American Buildings Survey

DATE OF SURVEY:
August 1972 Federal State County Local

DEPOSITORY FOR SURVEY RECORDS:
HABS Archives - Library of Congress


STREET AND NUMBER:

CITY OR TOWN:
Washington, D.C.

STATE:
District of Columbia

CODE:
08

SEE INSTRUCTIONS



STATE: _____

COUNTY: _____

ENTRY NUMBER: _____

DATE: _____

FOR NPS USE ONLY

7. DESCRIPTION

CONDITION

(Check One)			
<input type="checkbox"/> Excellent	<input checked="" type="checkbox"/> Good	<input type="checkbox"/> Fair	<input type="checkbox"/> Deteriorated
(Check One)		(Check One)	
<input type="checkbox"/> Altered	<input checked="" type="checkbox"/> Unaltered	<input type="checkbox"/> Moved	<input checked="" type="checkbox"/> Original Site

DESCRIBE THE PRESENT AND ORIGINAL (if known) PHYSICAL APPEARANCE

The residence is a 1- $\frac{1}{2}$ -story stone building with a gable roof. No plans exist. A description is given in The Architecture of Carson City, Nevada, SELECTIONS FROM THE Historic American Buildings Survey by S. Allen Chambers, Jr. "The exterior has been altered only to minor degree. The front door and surrounding trim are not original, though set in the original frame opening. That portion of the facade covered by the front porch has had stucco applied with simulated joints painted on. The bay window nearest the southwest corner also seems to be an addition. It does not show in the circa 1880 lithograph of the house reproduced in Thompson and West's History of Nevada. It is smaller than the other two bays and does not have the same trim. The rear wing is an addition, but a very early one. The interior finish has been extensively changed though the basic floor plan of the house seems undisturbed. The first floor trim is painted to resemble golden oak and is 'neo-colonial' in conception. It is more than likely dates from the turn of the present century. The southwest bay window and front door trim accord with interior work described herein, and are undoubtedly part of the same redecorating and remodeling scheme."

The property has been well cared for down through the years, and today, the house sits in a park-like setting, well shaded by mature trees.



SEE INSTRUCTIONS

8. SIGNIFICANCE

PERIOD (Check One or More as Appropriate)

- | | | | |
|--|---------------------------------------|--|---------------------------------------|
| <input type="checkbox"/> Pre-Columbian | <input type="checkbox"/> 16th Century | <input type="checkbox"/> 18th Century | <input type="checkbox"/> 20th Century |
| <input type="checkbox"/> 15th Century | <input type="checkbox"/> 17th Century | <input checked="" type="checkbox"/> 19th Century | |

SPECIFIC DATE(S) (If Applicable and Known) 1860

AREAS OF SIGNIFICANCE (Check One or More as Appropriate)

- | | | | |
|---|---|---|--|
| <input type="checkbox"/> Aboriginal | <input type="checkbox"/> Education | <input checked="" type="checkbox"/> Political | <input type="checkbox"/> Urban Planning |
| <input type="checkbox"/> Prehistoric | <input type="checkbox"/> Engineering | <input type="checkbox"/> Religion/Philosophy | <input type="checkbox"/> Other (Specify) |
| <input type="checkbox"/> Historic | <input type="checkbox"/> Industry | <input type="checkbox"/> Science | _____ |
| <input type="checkbox"/> Agriculture | <input type="checkbox"/> Invention | <input type="checkbox"/> Sculpture | _____ |
| <input type="checkbox"/> Architecture | <input type="checkbox"/> Landscape Architecture | <input type="checkbox"/> Social/Humanitarian | _____ |
| <input type="checkbox"/> Art | <input type="checkbox"/> Literature | <input type="checkbox"/> Theater | _____ |
| <input type="checkbox"/> Commerce | <input type="checkbox"/> Military | <input type="checkbox"/> Transportation | _____ |
| <input type="checkbox"/> Communications | <input type="checkbox"/> Music | | |
| <input type="checkbox"/> Conservation | | | |

STATEMENT OF SIGNIFICANCE

The Stewart-Nye residence was successively owned by Senator William M. Stewart and James W. Nye, Territorial Governor of Nevada. Both men were politically active lawyers from New York. Before coming to Nevada in 1859, Stewart had been active in California politics for almost ten years and served as the state's Attorney-General. Nye's political connections in the Lincoln Administration led to his appointment as Governor of the Nevada Territory in 1861.

Both are two of the most important political figures in Nevada's early history. Stewart was almost solely responsible for the establishment of Carson City as the capitol. As a member of the Territorial Council in 1861-1862 and the first Constitutional Convention in 1863 he was responsible for many of the provisions of the State Constitution under which Nevada was admitted to the Union. Nye's good sense, judgement and political influence in Washington saw Nevada through some very difficult times during the Civil War and the transition to statehood in 1864. The two men became fast friends and political allies in Nevada and in December, 1864 were elected as the State's first U.S. Senators.

The Stewart-Nye residence was constructed in the fall of 1860 on a large lot bounded by Minnesota, King and Phillips Streets. Mrs. Annie Foote Stewart was much given to entertaining and their home became a center for parties, meetings and social events of all kinds. After the purchase of the home by Governor Nye in 1862, it became the first Governor's Mansion, albeit unofficial, and a gathering place for political figures.

Stewart served with considerable distinction in the Senate. Stewart is known known as the author of the Fifteenth Amendment and the National Mining Law of 1866. In the latter part of his career he became a prominent spokesman for those seeking the remonetization of silver. Both men were strong supporters of President Lincoln and the later Reconstruction policies of Congress.

Nye died in December of 1876, three years after he lost a bid for a third term in the Senate, and the house passed to his two surviving children, Mrs. John Waller and Charles Mason Nye, who sold it in 1882. Chief Justice George F. Talbot lived here for some years and in 1917 it passed to the Roman Catholic Church and is today the rectory for St. Teresa of Avila Church, located across King Street.

SEE INSTRUCTIONS

9. MAJOR BIBLIOGRAPHICAL REFERENCES

Effie Mona Mack, "William Morris Stewart, 1827-1909, "Nevada Historical Society Quarterly, Vol. VII, No. 1, 2 (Centennial Issue, 1964), pp: 1-121.
 Effie Mona Mack, "James Warren Nye, A Biography, "Nevada Historical Society Quarterly, Vol. IV, No. 3, 4 (July-December, 1964), pp. 1-59.
 George Rothwell Brown(ed.), Reminiscences of Senator William M. Stewart, OF Nevada, New York and Washington D.C.: The Neale Publishing Co., 1908.

10. GEOGRAPHICAL DATA

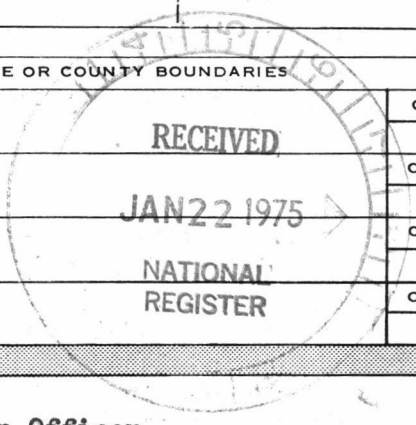
LATITUDE AND LONGITUDE COORDINATES DEFINING A RECTANGLE LOCATING THE PROPERTY			O R	LATITUDE AND LONGITUDE COORDINATES DEFINING THE CENTER POINT OF A PROPERTY OF LESS THAN TEN ACRES		
CORNER	LATITUDE	LONGITUDE		LATITUDE	LONGITUDE	
	Degrees Minutes Seconds	Degrees Minutes Seconds		Degrees	Minutes	Seconds
NW	0' 0" 0"	0' 0" 0"		39°	09'	52"
NE	0' 0" 0"	0' 0" 0"		119°	46'	10"
SE	0' 0" 0"	0' 0" 0"				
SW	0' 0" 0"	0' 0" 0"				

11/260700
4338475
CD

APPROXIMATE ACREAGE OF NOMINATED PROPERTY: **One Acre**

LIST ALL STATES AND COUNTIES FOR PROPERTIES OVERLAPPING STATE OR COUNTY BOUNDARIES

STATE:	CODE	COUNTY	CODE
N/A			
STATE:	CODE	COUNTY:	CODE
STATE:	CODE	COUNTY:	CODE
STATE:	CODE	COUNTY:	CODE



SEE INSTRUCTIONS

11. FORM PREPARED BY

NAME AND TITLE:
Eric R. Cronkhite, State Historic Preservation Officer

ORGANIZATION: **Nevada State Park System** DATE: **March 14, 1974**

STREET AND NUMBER:
201 South Fall Street, Nye Building, Room 221

CITY OR TOWN: **Carson City** STATE: **Nevada** CODE: **32**

12. STATE LIAISON OFFICER CERTIFICATION

As the designated State Liaison Officer for the National Historic Preservation Act of 1966 (Public Law 89-665), I hereby nominate this property for inclusion in the National Register and certify that it has been evaluated according to the criteria and procedures set forth by the National Park Service. The recommended level of significance of this nomination is:

National State Local

Name Eric Cronkhite

Title S.H.P.O.

Date 1-13-75

NATIONAL REGISTER VERIFICATION

I hereby certify that this property is included in the National Register.

W. H. [Signature]
Director, Office of Archeology and Historic Preservation

Date 4/16/75

ATTEST:
[Signature]
Keeper of The National Register

Date APR 8 1975

Governor ^{James W} Nye's Mansion

Ref # 75002128

Property ~~St. Teresa's Rectory~~

State Nevada

Working Number 1,22,75,73

Carson

TECHNICAL

Photos 5
Maps 1

Handwritten signature

CONTROL

OK 1.22.75
cm

HISTORIAN

Bill may be right, in that the property is being nominated for its political significance and its present ownership by the Catholic church is of no importance as far as the nomination is concerned.

Accept
E. Smith
2-13-75

ARCHITECTURAL HISTORIAN

NAME SHOULD BE CHANGED
TO GOV. NYE'S MANSION

ACCEPT
LEBOVICH
1-24-75

ARCHEOLOGIST

OTHER

HAER

Inventory _____
Review _____

REVIEW UNIT CHIEF

Accept
Cole
2-13-75

BRANCH CHIEF

accept
Zungo
4.7.75

KEEPER

As Gov. Mansion

Handwritten signature

APR 8 1975

National Register Write-up _____
Federal Register Entry 6-3-75

Send-back _____
Re-submit _____

Entered APR 16 1975

INT:2106-74



UNITED STATES DEPARTMENT OF THE INTERIOR
NATIONAL PARK SERVICE

NATIONAL REGISTER OF HISTORIC PLACES
PROPERTY PHOTOGRAPH FORM

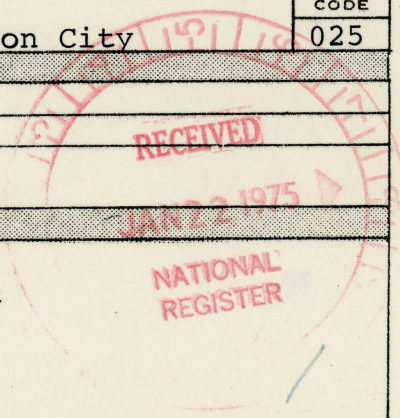
(Type all entries - attach to or enclose with photograph)

STATE Nevada	
COUNTY Carson City FOR NPS USE ONLY	
ENTRY NUMBER	DATE
	APR 18 1975

SEE INSTRUCTIONS

1. NAME			
COMMON: St. Teresa's Rectory			
AND/OR HISTORIC: Governor Nye's Mansion			
2. LOCATION			
STREET AND NUMBER: 108 North Minnesota Street			
CITY OR TOWN: Carson City			
STATE: Nevada	CODE 32	COUNTY: Carson City	CODE 025
3. PHOTO REFERENCE			
PHOTO CREDIT: Will Wieprecht			
DATE OF PHOTO: August 1974			
NEGATIVE FILED AT: Nevada State Park System			
4. IDENTIFICATION			
DESCRIBE VIEW, DIRECTION, ETC. View of rear addition from the West			

#105



PROPERTY OF THE NATIONAL REGISTER

#105



UNITED STATES DEPARTMENT OF THE INTERIOR
NATIONAL PARK SERVICE

NATIONAL REGISTER OF HISTORIC PLACES
PROPERTY PHOTOGRAPH FORM

FOR NPS USE ONLY

RECEIVED JAN 22 1975

DATE ENTERED APR 16 1975

SEE INSTRUCTIONS IN *HOW TO COMPLETE NATIONAL REGISTER FORMS*
TYPE ALL ENTRIES ENCLOSE WITH PHOTOGRAPH

1 NAME

HISTORIC ST. TERESA'S RECTORY

AND/OR COMMON

GOVERNOR NYE'S MANSION

2 LOCATION

CITY, TOWN CARSON CITY VICINITY OF COUNTY SAME AS CITY STATE NEVADA

3 PHOTO REFERENCE

PHOTO CREDIT MARSHALL HUMPHREYS

DATE OF PHOTO AUGUST 1974

NEGATIVE FILED AT OFFICE OF NEVADA STATE PARK SYSTEM, 201 SOUTH FALL ST., CARSON CITY

4 IDENTIFICATION

DESCRIBE VIEW, DIRECTION, ETC. IF DISTRICT, GIVE BUILDING NAME & STREET

PHOTO NO.

VIEW OF EAST FRONT AND NORTH SIDE

#205

PROPERTY OF THE NATIONAL REGISTER

#205



NEVADA
STATE PARK SYSTEM

BY: _____
DATE: _____
SUBJECT: _____
LOCATION: _____

Form No. 10-301a
(7/72)

UNITED STATES DEPARTMENT OF THE INTERIOR
NATIONAL PARK SERVICE


**NATIONAL REGISTER OF HISTORIC PLACES
PROPERTY PHOTOGRAPH FORM**

(Type all entries - attach to or enclose with photograph)

STATE Nevada	
COUNTY Carson City	
FOR NPS USE ONLY	
ENTRY NUMBER	DATE
APR 16	8/5

SEE INSTRUCTIONS

1. NAME			
COMMON:		St. Teresa's Rectory	
AND/OR HISTORIC:		Governor Nye's Mansion	
2. LOCATION			
STREET AND NUMBER:			
108 North Minnesota Street			
CITY OR TOWN:			
Carson City			
STATE:	CODE	COUNTY:	CODE
Nevada	32	Carson City	025
3. PHOTO REFERENCE			
PHOTO CREDIT:		Marshall Humphreys	
DATE OF PHOTO:		August 1974	
NEGATIVE FILED AT:		Nevada State Park System	
4. IDENTIFICATION			
DESCRIBE VIEW, DIRECTION, ETC.			
View at southside			
#305			



U.S. GOVERNMENT PRINTING OFFICE: 876-167

PROPERTY OF THE NATIONAL REGISTER

#305



UNITED STATES DEPARTMENT OF THE INTERIOR
NATIONAL PARK SERVICE

NATIONAL REGISTER OF HISTORIC PLACES
PROPERTY PHOTOGRAPH FORM

FOR NPS USE ONLY

RECEIVED JAN 22 1975

DATE ENTERED APR 16 1975

SEE INSTRUCTIONS IN *HOW TO COMPLETE NATIONAL REGISTER FORMS*
TYPE ALL ENTRIES ENCLOSE WITH PHOTOGRAPH

1 NAME

HISTORIC

GOVERNOR NYE'S MANSION

AND/OR COMMON

ST. TERESA'S RECTORY

2 LOCATION

108 NORTH MINNESOTA STREET

CITY, TOWN

CARSON CITY

—VICINITY OF

COUNTY

Same as City

STATE

NEVADA

3 PHOTO REFERENCE

PHOTO CREDIT

WILBUR WIEPRECHT

DATE OF PHOTO

AUGUST 1974

NEGATIVE FILED AT

OFFICE OF STATE PARK SYSTEM, 201 SOUTH FALL STREET CARSON CITY

4 IDENTIFICATION

DESCRIBE VIEW, DIRECTION, ETC. IF DISTRICT, GIVE BUILDING NAME & STREET

PHOTO NO.

OVERALL VIEW OF PROPERTY LOOKING AT THE
SOUTHEAST CORNER

#4085

PROPERTY OF THE NATIONAL REGISTER

#4085



St. Theresa Rectory
108 N. Minnesota

NEVADA
STATE PARK SYSTEM
PHOTO

BY: _____

DATE: _____

SUBJECT: _____

LOCATION: _____

Form No. 10-301a
(7/72)

UNITED STATES DEPARTMENT OF THE INTERIOR
NATIONAL PARK SERVICE


**NATIONAL REGISTER OF HISTORIC PLACES
PROPERTY PHOTOGRAPH FORM**

(Type all entries - attach to or enclose with photograph)

STATE Nevada	
COUNTY Carson City	
FOR NPS USE ONLY	
ENTRY NUMBER APR 16 1975	DATE

SEE INSTRUCTIONS

1. NAME			
COMMON:	St. Teresa's Rectory		
AND/OR HISTORIC:	Governor Nye's Mansion		
2. LOCATION			
STREET AND NUMBER:			
108 North Minnesota Street			
CITY OR TOWN:			
Carson City			
STATE:	CODE	COUNTY:	CODE
Nevada	32	Carson City	025
3. PHOTO REFERENCE			
PHOTO CREDIT:	Marshall Humphreys		
DATE OF PHOTO:	August 1974		
NEGATIVE FILED AT:	NSPS		
4. IDENTIFICATION			
DESCRIBE VIEW, DIRECTION, ETC.			
View at entry area looking West			
#595			



U.S. GOVERNMENT PRINTING OFFICE: 876-167

PROPERTY OF THE NATIONAL REGISTER

#595



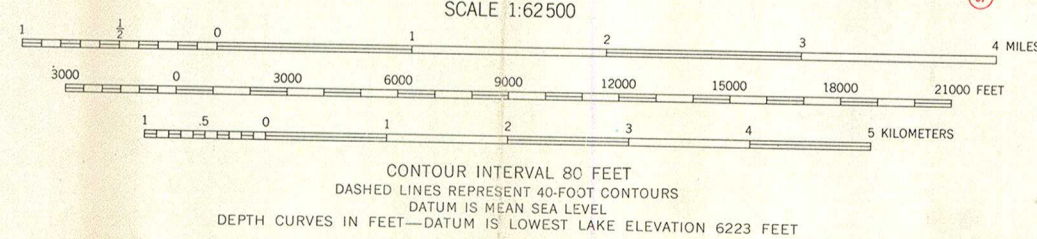
11/260700
4338475
CD

521
39°09'30"

RECEIVED
JAN 22 1975
NATIONAL REGISTER

Mapped, edited, and published by the Geological Survey
Control by USGS and USC&GS
Topography from aerial photographs by multiplex methods
Aerial photographs taken 1953-54. Field check 1955-56
Hydrography compiled from USC&GS chart 5001 (1953)
Polyconic projection. 1927 North American datum
10,000-foot grid based on Nevada coordinate system,
west zone
1000-meter Universal Transverse Mercator grid ticks,
zone 11, shown in blue
Red tint indicates area in which only
landmark buildings are shown
Dashed land lines indicate approximate locations

TRUE NORTH
MAGNETIC NORTH
APPROXIMATE MEAN
DECLINATION, 1956



ROAD CLASSIFICATION
Heavy-duty ——— Light-duty ———
Medium-duty ——— Unimproved dirt ———
U.S. Route □ State Route ○
The west half of this area is also covered by 1:24,000
scale maps of Marlette Lake and Glenbrook 7.5 minute
quadrangles, surveyed 1955

THIS MAP COMPLIES WITH NATIONAL MAP ACCURACY STANDARDS
FOR SALE BY U. S. GEOLOGICAL SURVEY, DENVER 25, COLORADO OR WASHINGTON 25, D. C.
A FOLDER DESCRIBING TOPOGRAPHIC MAPS AND SYMBOLS IS AVAILABLE ON REQUEST

SAINT TERESA'S RECTORY

CARSON CITY, NEV.
N3900-W11945/15

Form 10-301
(Dec. 1968)

UNITED STATES DEPARTMENT OF THE INTERIOR
NATIONAL PARK SERVICE

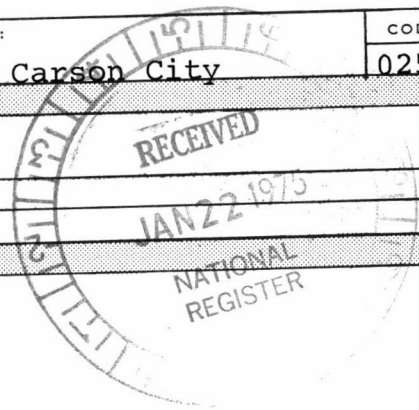
**NATIONAL REGISTER OF HISTORIC PLACES
PROPERTY MAP FORM**

(Type all entries - attach to or enclose with map)

STATE	
Nevada	
COUNTY	
Carson City	
FOR NPS USE ONLY	
ENTRY NUMBER	DATE
	APR 16 1975

SEE INSTRUCTIONS

1. NAME			
COMMON: St. Teresa's Rectory			
AND/OR HISTORIC: Governor Nye's Mansion			
2. LOCATION			
STREET AND NUMBER:			
108 North Minnesota Street			
CITY OR TOWN:			
Carson City			
STATE:	CODE	COUNTY:	CODE
Nevada	32	Carson City	025
3. MAP REFERENCE			
SOURCE:			
USGS, Carson City, Quad 15'			
SCALE: 1:24,000			
DATE: 1956			
4. REQUIREMENTS			
TO BE INCLUDED ON ALL MAPS			
1. Property boundaries where required.			
2. North arrow.			
3. Latitude and longitude reference.			





NEVADA STATE PARK SYSTEM

201 SOUTH FALL STREET
CARSON CITY, NEVADA
89701 (702)882-7339

TRANSMITTAL

Project - NATIONAL REGISTER OF HISTORIC PLACES


File No. - 537.9

Date - (16 JAN 75)

By - W. WIEPRECHT

TO: MR. CHARLES HERRINGTON
NATIONAL REGISTER OF HISTORIC PLACES
DEPARTMENT OF THE INTERIOR
NATIONAL PARK SERVICE
18th & C STS., N.W.
WASHINGTON, D.C. 20240

FROM: Above



WE ARE: ENCLOSING
 DELIVERING BY HAND
 SENDING UNDER SEPARATE COVER

THE FOLLOWING ITEMS:

- PLANS
- SPECIFICATIONS
- DRAWINGS
- CONTRACTS
- REPORTS
- SAMPLES
- FORMS
- CONTRACT ADDENDA
- CHANGE ORDER # _____
- NOMINATION
- ST. TERESA'S RECTORY

COPIES	DATE OR NO.	DESCRIPTION
1	1.13.75	COMPLETED NOMINATION FORM - ST. TERESA'S RECTORY AT CARSON CITY, NEVADA

THESE ITEMS ARE:

- AS YOU REQUESTED
- FOR YOUR USE
- FOR YOUR SIGNATURE
- FOR YOUR REVIEW & COMMENT
- RETURN AFTER USE
- APPROVED
- APPROVED AS NOTED

PLEASE RETURN _____ COPIES

REMARKS:

Blank lines for remarks.

ENTRIES IN THE NATIONAL REGISTER

STATE **NEVADA**

Date Entered **APR 16 1975**

Name

Location

~~Governor Nye's Mansion~~
Nye, Gov. James, *Mansion*

Carson City
Carson City County

change card.

Also Notified

Hon. Paul Luxalt
Hon. Howard W. Cannon
Hon. James Santini
Regional Director, Western Region

State Historic Preservation Officer
Mr. Eric R. Cronkite
Administrator
Division of State Parks
201 South Fall Street
Carson City, Nevada 89701

PR MMott/bsh 4/17/75

NR Data Sheet

DATE: 4-19-77
Reviewer: JNY INITIALS: RP
NR: DOE 4-16-75

NAME AS IT APPEARS IN FEDERAL REGISTER: Nye, Governor James W. Mansion

OTHER NAMES: St. Theresa's Rectory (see)

LOCATION:

STREET & NUMBER: 108 N. Minnesota St.

CITY, TOWN: Carson City

STATE: Nevada

CONGRESSIONAL DISTRICT: Nevada

CITY COUNTY: Carson City

code: 510

OWNER OF PROPERTY: (Circle) PRIVATE STATE LOCAL GOV'T MUNICIPAL COUNTY OTHER

ADMINISTRATOR (underline):

FEDERAL (AGENCY NAME):

NPS REGION: (CIRCLE) N. ATLANTIC MID ATLANTIC SOUTHEAST MIDWEST
SOUTHWEST ROCKY MOUNTAIN WEST PACIFIC NORTHWEST

FEATURES:

INTERIOR: Substantially intact-1, unknown-4, not applicable-7
EXTERIOR: Substantially intact-2, unknown-5, not applicable-8
ENVIRONS: Substantially intact-3, unknown-6, Not applicable-9

-Interior, exterior, environs not intact-0

CONDITION - EXCELLENT, GOOD, FAIR, DETERIORATED, RUINS, UNEXPOSED, Unexcavated, UNALTERED, ALTERED, Reconstructed, Excavated, ORIGINAL SITE, MOVED, Unknown

ACCESS - Yes-restricted, Yes-unrestricted, No access, Unknown

historic district? YES NO

WITHIN NATIONAL REGISTER HISTORIC DISTRICT? YES NO

WITHIN NATIONAL HISTORIC LANDMARK? YES NO

ADAPTIVE USE: YES NO Saved? YES NO

FUNCTION(S): (use vocabulary words)

then- as private residence house
now- Rectory

SIGNIFICANCE:

- ARCHAEOLOGY-PREHISTORIC, CONSERVATION, LANDSCAPE ARCHITECTURE, RELIGION, entertainment
- ARCHAEOLOGY-HISTORIC, ECONOMICS, LAW/Gov't/politics, SCIENCE, health
- AGRICULTURE, EDUCATION, LITERATURE, recreation
- ARCHITECTURE, ENGINEERING, MILITARY, SOCIAL/HUMANITARIAN, settlement
- ART, EXPLORATION, MUSIC, socio/cultural
- COMMERCE, INDUSTRY, PHILOSOPHY, urban & commun
- COMMUNICATIONS, INVENTION, POLITICS/GOVERNMENT, OTHER (SPECIFY), planning

Claims

"first" YES NO "oldest" YES NO "only" YES NO

over ->

ARCHITECTURAL STYLE:

Greek Revival

architect/m.builder:

engineer:

landscape/garden designer:

artist/artisan:

interior decorator:

builder/contractor:

ETHNIC GROUP:

NAMES:

(label role & appropriate date)

personal Wm. M. Stewart: State Senator, Author of numerous Constitutional provisions (15th Amendment...)
events James W. Nye: Territorial Governor, State Senator

institutional

DATES:

DATE OF CONSTRUCTION (Specific date or 1/4 of century): 1860

DATE(S) OF "MAJOR" ALTERATIONS:

HISTORICALLY SIGNIFICANT DATE(S): First Constitutional Convention, 1843

SOURCE:

(OF NOMINATION)

PRIVATE

STATE

LOCAL GOV'T

MUNICIPAL

COUNTY

OTHER

FEDERAL AGENCY:

ACREAGE:

(to nearest tenth of an acre) 1

COMMENTS: (include architectural information here)

Stone, stuccoed, 1 1/2 stories, modified rectangle, gabled roof with dormers, interior chimney, stuccoed gable end entrance, ~~wide~~ raised full-width balustraded portico with narrow ~~wood~~ paved porch, ~~porch~~ 1-story side polygonal window bays; ~~gable openings~~; modest rear addition and window bay added. Greek Revival

SIGNIFICANCE: (maximum two sentences)

William M. Stewart, member of ^{state's} ~~the~~ Constitutional Convention, 1863, and Author of numerous Constitutional provisions; later residence of Territorial Governor James W. Nye, who with Stewart ~~was~~ ^{one of the} first state senators. ~~HABS.~~ state's first 2 senators.