

FOR NPS USE ONLY
RECEIVED APR 28 1982
DATE ENTERED JUN 1 1982

NATIONAL REGISTER OF HISTORIC PLACES INVENTORY -- NOMINATION FORM

SEE INSTRUCTIONS IN *HOW TO COMPLETE NATIONAL REGISTER FORMS*
TYPE ALL ENTRIES -- COMPLETE APPLICABLE SECTIONS

1 NAME

HISTORIC Gray Gables

AND/OR COMMON
James S. Mitchell House

2 LOCATION

STREET & NUMBER
Main Street

CITY, TOWN
Winton

STATE
North Carolina

N/A VICINITY OF
CODE
037

NOT FOR PUBLICATION
CONGRESSIONAL DISTRICT
First

COUNTY
Hertford

CODE
091

3 CLASSIFICATION

CATEGORY	OWNERSHIP	STATUS	PRESENT USE
<input type="checkbox"/> DISTRICT	<input type="checkbox"/> PUBLIC	<input checked="" type="checkbox"/> OCCUPIED during Summer	<input type="checkbox"/> AGRICULTURE <input type="checkbox"/> MUSEUM
<input checked="" type="checkbox"/> BUILDING(S)	<input checked="" type="checkbox"/> PRIVATE	<input type="checkbox"/> UNOCCUPIED	<input type="checkbox"/> COMMERCIAL <input type="checkbox"/> PARK
<input type="checkbox"/> STRUCTURE	<input type="checkbox"/> BOTH	<input type="checkbox"/> WORK IN PROGRESS	<input type="checkbox"/> EDUCATIONAL <input checked="" type="checkbox"/> PRIVATE RESIDENCE
<input type="checkbox"/> SITE	<input type="checkbox"/> PUBLIC ACQUISITION	ACCESSIBLE	<input type="checkbox"/> ENTERTAINMENT <input type="checkbox"/> RELIGIOUS
<input type="checkbox"/> OBJECT	<input type="checkbox"/> IN PROCESS	<input checked="" type="checkbox"/> YES: RESTRICTED	<input type="checkbox"/> GOVERNMENT <input type="checkbox"/> SCIENTIFIC
	<input type="checkbox"/> BEING CONSIDERED	<input type="checkbox"/> YES: UNRESTRICTED	<input type="checkbox"/> INDUSTRIAL <input type="checkbox"/> TRANSPORTATION
	<u>N/A</u>	<input type="checkbox"/> NO	<input type="checkbox"/> MILITARY <input type="checkbox"/> OTHER:

4 OWNER OF PROPERTY

NAME
Miss Elsie W. Jordan and Thelma C. and Mary E. Mitchell Miller

STREET & NUMBER
184 Hamilton Road 6923 16th Ave. North

CITY, TOWN
Chapel Hill, NC 27514 VICINITY OF St. Petersburg, Florida

5 LOCATION OF LEGAL DESCRIPTION

COURTHOUSE,
REGISTRY OF DEEDS, ETC. Hertford County Courthouse

STREET & NUMBER

CITY, TOWN
Winton
STATE
North Carolina

6 REPRESENTATION IN EXISTING SURVEYS

TITLE
N/A

Determined eligible: No

DATE

N/A FEDERAL STATE COUNTY LOCAL

DEPOSITORY FOR
SURVEY RECORDS

CITY, TOWN

STATE

7 DESCRIPTION

CONDITION

EXCELLENT
 GOOD
 FAIR

DETERIORATED
 RUINS
 UNEXPOSED

CHECK ONE

UNALTERED
 ALTERED

CHECK ONE

ORIGINAL SITE
 MOVED DATE _____

DESCRIBE THE PRESENT AND ORIGINAL (IF KNOWN) PHYSICAL APPEARANCE

One of a few surviving late-nineteenth century structures in Winton, Gray Gables stands as a focal point in this eastern North Carolina town. The stylish Queen Anne structure with its irregular massing and shingled tower, is traditionally thought to have been designed by Samuel Sloan, architect of the North Carolina Governor's Mansion. Because Winton was burned during the Civil War, this house is one of the oldest in the town, dating from the period of post-war affluence.

Gray Gables is a three-story frame structure with a tower on its northwest corner. The tower is shingled on its third story; pendant brackets support the roof of the eight-sided conical tower. A porch with turned posts and carved brackets wraps around the house on three sides. The railing is supported by turned balusters, and a delicate spindle frieze carries across the top of the porch. A once-open porch on the second story was enclosed years ago to create a sun room; a shingled dormer is located directly above it. The fenestration is irregular, with windows placed on the first and second levels of the tower and also projecting bays on the south side of the house. Interior chimneys pierce the steeply pitched gable roof.

The house is entered through double doors with etched glass windows surrounded by a transom and sidelights. The main portion of the house consists of a center hall with two rooms on each side. A carved spindle screen carried on turned posts divides the hall, which has a paneled wainscot. The stair, located to the center left of the hall, is anchored by a square post with carved medallions topped by a tulip-shaped newel. The same newel posts occur on the landings on a smaller scale. The balustrade carries on turned balusters. A stained glass window is located at the top of the first landing.

The front rooms have plaster medallions, although the medallion in the southern room has been covered by a drop ceiling. The windows in these rooms, like those throughout the house, are two-over-two with molded surrounds; all doors consist of four panels.

The mantel shelf in the sitting room across the hall is supported by reeded Ionic colonettes. The egg and dart motif occurs along the shelf edge, and a simple decorative carving is found below. A bay projects off this room and the one behind it. Originally the "wash room" where the dry sink was kept, the tall windows which form the bay made this area impractical for the bathroom when plumbing was added. Those facilities were added to the back of the house.

Located behind the sitting room is a bedroom. The mantel is a plain post and lintel with simple brackets supporting the shelf.

The dining room, located on the northeast corner of the main section, features a molded chair rail above a wainscot of thin paneling. The mantel is of dark stained wood with a simple carved motif. The shelf is supported by slender turned colonettes.

The upstairs rooms all contain simple post and lintel mantels with plain brackets. The entrance opening onto the sun porch is identical to the main entrance below. The stair leading to the third floor is also identical to the one between the first and second floors, except the newel posts are smaller.

The bathrooms were added onto the back of the house in the first half of this century, as was the kitchen. All additions are unobtrusive.

8 SIGNIFICANCE

PERIOD	AREAS OF SIGNIFICANCE -- CHECK AND JUSTIFY BELOW			
<input type="checkbox"/> PREHISTORIC	<input type="checkbox"/> ARCHEOLOGY-PREHISTORIC	<input type="checkbox"/> COMMUNITY PLANNING	<input type="checkbox"/> LANDSCAPE ARCHITECTURE	<input type="checkbox"/> RELIGION
<input type="checkbox"/> 1400-1499	<input type="checkbox"/> ARCHEOLOGY-HISTORIC	<input type="checkbox"/> CONSERVATION	<input type="checkbox"/> LAW	<input type="checkbox"/> SCIENCE
<input type="checkbox"/> 1500-1599	<input type="checkbox"/> AGRICULTURE	<input type="checkbox"/> ECONOMICS	<input type="checkbox"/> LITERATURE	<input type="checkbox"/> SCULPTURE
<input type="checkbox"/> 1600-1699	<input checked="" type="checkbox"/> ARCHITECTURE	<input type="checkbox"/> EDUCATION	<input type="checkbox"/> MILITARY	<input type="checkbox"/> SOCIAL/HUMANITARIAN
<input type="checkbox"/> 1700-1799	<input type="checkbox"/> ART	<input type="checkbox"/> ENGINEERING	<input type="checkbox"/> MUSIC	<input type="checkbox"/> THEATER
<input checked="" type="checkbox"/> 1800-1899	<input type="checkbox"/> COMMERCE	<input type="checkbox"/> EXPLORATION/SETTLEMENT	<input type="checkbox"/> PHILOSOPHY	<input type="checkbox"/> TRANSPORTATION
<input type="checkbox"/> 1900-	<input type="checkbox"/> COMMUNICATIONS	<input type="checkbox"/> INDUSTRY	<input type="checkbox"/> POLITICS/GOVERNMENT	<input type="checkbox"/> OTHER (SPECIFY)
		<input type="checkbox"/> INVENTION		

SPECIFIC DATES

N/A

BUILDER/ARCHITECT

Unknown

STATEMENT OF SIGNIFICANCE

Gray Gables, built in 1899, is the best example of Queen Anne architecture surviving in Winton and one of a few fine buildings of this era in the county. Its original builder, James Saunders Mitchell, II, was a locally prominent planter and politician who served as sheriff for a number of years. Although undocumented, family tradition maintains that the stylish structure, with its three-story tower, irregular massing, and beautiful woodwork, was designed by Samuel Sloan, architect of the North Carolina Governor's mansion.

Criteria Assessment:

- B. Associated with James Saunders Mitchell, II, locally prominent planter and politician.
- C. Embodies characteristics of high style Queen Anne architecture, one of a few such examples in the county.

9 MAJOR BIBLIOGRAPHICAL REFERENCES

ACREAGE NOT VERIFIED
UTM NOT VERIFIED

See continuation sheet.

10 GEOGRAPHICAL DATA

ACREAGE OF NOMINATED PROPERTY less than 1 acre

Quad name: Winton, NC

Scale: 1:62500

UTM REFERENCES

	Latitude		Longitude	
A	118	3623216	76559	
	ZONE	EASTING	NORTHING	
C				

B			
	ZONE	EASTING	NORTHING
D			

VERBAL BOUNDARY DESCRIPTION

The property included in this nomination is the less than one acre residential lot and house located at the northeast corner of Main and Wynn streets.

LIST ALL STATES AND COUNTIES FOR PROPERTIES OVERLAPPING STATE OR COUNTY BOUNDARIES

STATE	CODE	COUNTY	CODE
N/A			N/A
STATE	CODE	COUNTY	CODE

11 FORM PREPARED BY

NAME / TITLE JoAnn Williford, Survey Specialist
Joe Mobley, Researcher

ORGANIZATION Survey and Planning Branch DATE April 9, 1981
Archaeology and Historic Preservation Section

STREET & NUMBER North Carolina Division of Archives and History TELEPHONE (919) 733-6545
109 East Jones Street

CITY OR TOWN Raleigh STATE North Carolina ZIP 27611


12 STATE HISTORIC PRESERVATION OFFICER CERTIFICATION

THE EVALUATED SIGNIFICANCE OF THIS PROPERTY WITHIN THE STATE IS:

NATIONAL STATE LOCAL

As the designated State Historic Preservation Officer for the National Historic Preservation Act of 1966 (Public Law 89-665), I hereby nominate this property for inclusion in the National Register and certify that it has been evaluated according to the criteria and procedures set forth by the National Park Service.

STATE HISTORIC PRESERVATION OFFICER SIGNATURE



DATE April 14, 1982

TITLE State Historic Preservation Officer

FOR NPS USE ONLY

I HEREBY CERTIFY THAT THIS PROPERTY IS INCLUDED IN THE NATIONAL REGISTER



Entered in the
National Register

DATE 6/1/82

DIRECTOR, OFFICE OF ARCHAEOLOGY AND HISTORIC PRESERVATION

ATTEST

DATE

KEEPER OF THE NATIONAL REGISTER

**United States Department of the Interior
Heritage Conservation and Recreation Service**

**National Register of Historic Places
Inventory—Nomination Form**

For HCRS use only

received

date entered

Continuation sheet

HISTORICAL SIGNIFICANCE

Item number 8

Page 1

Around 1899 James Saunders Mitchell, II, built a house in the town of Winton, Hertford County.¹ The structure has since become known as Gray Gables by the Mitchell descendants and as the "castle" by some local residents. It is noteworthy for its Queen Anne architectural design which, according to local tradition, is the work of Samuel Sloan who planned the governor's mansion in Raleigh and other well known buildings in the state. Gray Gables is also indicative of the type of houses built by the wealthy as well as socially and politically prominent North Carolina families in the late nineteenth century.

James Saunders Mitchell, II, was born at a family plantation near Ahoskie in 1847. His father was William Watson Mitchell, a prosperous and influential planter.² The elder Mitchell owned an estate valued at around \$45,000 by the Federal census in 1860. He also possessed eighteen slaves in that year.³ Active in local government, he served as chairman of the county court from 1861 to 1866 and as one of the leading county justices for over twenty-five years. He was also a founder of Chowan Baptist Female Institute (later Chowan College) and has been called by one local historian, "the patriarch of the county." (His plantation house is on the National Register of Historic Places.)⁴

The mother of James Saunders Mitchell, II, was Mary Elizabeth Winnifred Mitchell, the daughter of James Saunders Mitchell, I, who was a member of the state senate in 1842. Her son received his early education on the family plantation at Ahoskie.⁵ After the outbreak of the Civil War he joined the Confederate Army at age sixteen. He served until after Appomattox and then attended Wake Forest College. He graduated in 1872, second in his class.⁶

Returning to Hertford County he eventually became a retail grocer. In the 1880 census he is listed as a grocer living with one J. R. Turner, a retail merchant, in Winton.⁷ Mitchell became a businessman when a mercantile business was a relatively profitable venture for those who had capital to invest in Hertford County in the aftermath of the Civil War. Even before the war Winton had been an important commercial center for providing goods and services to planters and farmers in the countryside. Vessels traveled up the Chowan River to the small town to discharge their cargoes from ports like Norfolk, Virginia, to be sold by local merchants to planters like William W. Mitchell who were involved in the large-scale cotton economy of Hertford County. After the war, however, much of that economy was wrecked by financial stringency and the abolition of slavery. As a result the farm tenant and crop-lien system grew to dominate the agricultural life of the area. Under that system small town merchants such as James Saunders Mitchell, II, provided supplies on credit to tenant farmers and share croppers sometimes in return for a lien on their crops.⁸ In addition to his grocery business, Mitchell also had farming and land interests in the county and eventually would inherit a significant part of his father's estate including a cotton mill in Harrelsville township.⁹

In 1884 Mitchell entered local politics and was elected county sheriff as a Democrat. The following year he married seventeen year old Hattie V. Owen.¹⁰ By 1899 their house in Winton was under construction. For the new structure, he ordered much of the bracket, moulding, and trim work from Winbourne and Rea, manufacturers of building materials in Edenton. Some of the construction items had to be imported via Norfolk, and Mitchell apparently selected the materials with considerable care. In October, 1899, for example,

**United States Department of the Interior
Heritage Conservation and Recreation Service**

**National Register of Historic Places
Inventory—Nomination Form**

For HCERS use only

received

date entered

Continuation sheet

HISTORICAL SIGNIFICANCE

Item number 8

Page 2

the manufacturer wrote to him: "We are sorry the newill [sic] did not suit you. However we will try and get one to suit you if possible. In regards to the eve brackets they were shipped with the porch columns and stain work. . . ."¹¹ Difficulties occurred in the construction of the house when the contractor carried away the plans believed to have been prepared by Samuel Sloan. Nevertheless, the structure was near enough completed for workmen to finish the job. When Gray Gables was completed, it fast became a landmark typifying the grandeur of the houses constructed by the old planter families who retained or resurrected their fortunes in the aftermath of the Civil War. County residents also considered it a proper edifice for one of their local social and political leaders.¹²

Mitchell served as sheriff almost continuously until the turn of the century. But like a number of disaffected Democrats in the state, he abandoned the Democratic camp and joined the Populist Party in 1894. In that year's state elections the Populists fused with the Republicans and gained control of the state and some local governments.¹³ As a Populist Mitchell evidently professed sympathy for workers, farmers, and small businessmen as well as some opposition to corporate wealth like the railroads. "Oh," he lamented in a letter to Populist leader Marion Butler in 1898, "the power, the power of the Rail Roads in this world. . . ." In 1900 he ran for the state legislature but was defeated by Lloyd D. Lawrence when the Democrats regained control of state government in the "white supremacy" campaign of the year.¹⁴

Returning to managing his business and investments, James Saunders Mitchell, II, and his family lived in the Winton house until he died intestate in 1918. His widow and children lived on there for a time after his death, and various other family members have held title to Gray Gables. It is presently owned jointly by Elsie Winnifred Jordan, Thelma Cole Miller, and Mary Elizabeth Mitchell Miller.¹⁵

The structure is, of course closely related to its surrounding environment. Archaeological resources which may be present, such as trash pits, wells, and subsurface structural remains, can provide information valuable to the understanding and interpretation of the structure. Information concerning social standing and mobility, as well as structural details and patterns of land use are often only evident in the archaeological record. Therefore, archaeological resources may well be an important component of the significance of this structure. At this time, no investigation has been conducted to prove the presence of these remains, but it is probable that they exist, and should be considered prior to any development of the property.

**United States Department of the Interior
Heritage Conservation and Recreation Service**

**National Register of Historic Places
Inventory—Nomination Form**

For HCRS use only

received

date entered

Continuation sheet HISTORICAL SIGNIFICANCE Item number 8 Page 3

FOOTNOTES

¹Invoices of Building Materials from Winborne and Rea, Manufacturers of Building Materials, Edenton, North Carolina, September-December, 1899. Copies of invoices are in James S. Mitchell House file, Archaeology and Historic Preservation Section, Division of Archives and History, Raleigh, North Carolina, hereinafter cited as Winborne and Rea invoices.

²John R. Jordan, Jr., "Biographical Data on James Saunders Mitchell, Builder of Mitchell House, Winton, N.C.," an unpublished manuscript in James S. Mitchell House file, Archaeology and Historic Preservation Section, Division of Archives and History, Raleigh, North Carolina, 1, 3, hereinafter cited as Jordan, "Biographical Data on James Saunders Mitchell."

³Eighth Census of the United States, 1860, Hertford County, North Carolina, Population Schedule, 32; Slave Schedule, 145.

⁴Benjamin B. Winborne, The Colonial and State History of Hertford County, North Carolina (Baltimore: Genealogical Publishing Company, 1976), 236-237.

⁵Jordan, "Biographical Data on James Saunders Mitchell," 1; John L. Cheney, Jr. (ed.), North Carolina Government, 1585-1974: A Statistical History (Raleigh: North Carolina Department of the Secretary of State, 1975), 311.

⁶J. Ray Parker and others, The Ahoskie Era of Hertford County (Ahoskie: Parker Brothers, Inc., 1939), 198; George Washington Paschal, History of Wake Forest College (Raleigh: Edwards and Broughton, 1943), II, 11.

⁷Tenth Census of the United States, 1880, Hertford County, North Carolina, Population Schedule, 440, hereinafter cited as Hertford County Census, 1880.

⁸Bill Sharpe, A New Geography of North Carolina (Raleigh: Sharpe Publishing Company, 1958), II, 866, 871; Hugh Talmage Lefler and Albert Ray Newsome, North Carolina: History of a Southern State (Chapel Hill: The University of North Carolina Press, 1973), 522-525.

⁹Hertford County Census, 1880, Agricultural Schedule, Winton Township, 2; Hertford County Deed Books (microfilm), Archives, Division of Archives and History, Raleigh, North Carolina, passim; Hertford County Will Books (microfilm), Archives, Division of Archives and History, Raleigh, North Carolina, Will Book C, 534.

¹⁰Winborne, The Colonial and State History of Hertford County, 262; Hertford County Marriage Register, December 29, 1885 (microfilm), Archives, Division of Archives and History, Raleigh, North Carolina.

¹¹Winborne and Rea invoice, October 24, 1899.

¹²Jordan, "Biographical Data on James S. Mitchell," 3.

United States Department of the Interior
Heritage Conservation and Recreation Service

National Register of Historic Places
Inventory—Nomination Form

For HCRS use only

received

date entered

Continuation sheet HISTORICAL SIGNIFICANCE Item number 8

Page 4

¹³Winborne, The Colonial and State History of Hertford County, 278; "Simeon Alexander Delop, "The Populist Party in North Carolina," Trinity College Historical Papers, Series 14 (Durham: Trinity College Historical Society, 1919), 56-57.

¹⁴Oliver H. Orr, Jr., Charles Brantley Aycock (Chapel Hill: The University of North Carolina Press, 1961), 136; Winborne, The Colonial and State History of Hertford County, 287.

¹⁵John R. Jordan, attorney, "Chain of Title to Gray Gables," a copy of the chain of title is in the James S. Mitchell House file, Archaeology and Historic Preservation Section, Division of Archives and History, Raleigh.

**United States Department of the Interior
Heritage Conservation and Recreation Service**

**National Register of Historic Places
Inventory—Nomination Form**

For HCERS use only
received
date entered

Continuation sheet

BIBLIOGRAPHY

Item number 9

Page 1

- Cheney, John L., Jr. (ed.). North Carolina Government, 1585-1974: A Narrative and Statistical History. Raleigh: North Carolina Department of the Secretary of State, 1975.
- Delop, Simeon Alexander. "The Populist Party in North Carolina," Trinity College Historical Papers Series 14. Durham: Trinity College Historical Society, 1919.
- Hertford County Records (microfilm). Archives, Division of Archives and History, Raleigh, North Carolina. Subgroups: Deeds, Marriage, Wills.
- Invoices of Winborne and Rea, Manufacturers of Building Materials, Edenton, North Carolina, September - December, 1899. Copies in James S. Mitchell House file, Archaeology and Historic Preservation Section, Division of Archives and History, Raleigh, North Carolina.
- Jordan, John R. "Biographical Data on James Saunders Mitchell," an unpublished manuscript in the James S. Mitchell House file, Archaeology and Historic Preservation Section, Division of Archives and History, Raleigh, North Carolina.
- _____. "Chain of Title to Gray Gables," James S. Mitchell House file, Archaeology and Historic Preservation Section, Division of Archives and History, Raleigh, North Carolina.
- Orr, Oliver H., Jr. Charles Brantley Aycock. Chapel Hill: The University of North Carolina Press, 1961.
- Parker, J. Ray and others. The Ahoskie Era of Hertford County. Ahoskie: Parker Brothers, Inc., 1939.
- Pascal, George Washington. History of Wake Forest College. Raleigh: Edwards and Broughton, Volume 11, 1943.
- Sharpe, Bill. A New Geography of North Carolina. Raleigh: Sharpe Publishing Company, Volume II, 1958.
- United States Bureau of the Census. Eighth and Tenth censuses of the United States, 1860 and 1880. Population, Agricultural, and Slave schedules.
- Winborne, Benjamin B. The Colonial and State History of Hertford County, North Carolina. Baltimore: Genealogical Publishing Company, 1976.

EVALUATION / RETURN SHEET

Property: Gray Gables
State, County: NC, Hertford
Federal Agency: _____

Working No. 4/28/82-1209
Fed. Reg. Date: FEB 1 1983
Date Due: 5-27-82 / 6-12-82
Action: ACCEPT 6/1/82
 RETURN _____
 REJECT _____

- resubmission
- nomination by person or local government
- owner objection
- appeal

Entered in the
National Register
photos
maps

Substantive Review: sample request appeal NR decision

Reviewer's comments:

Recom. / Criteria _____
Reviewer _____
Discipline _____
Date _____
 see continuation sheet

Nomination returned for: technical corrections cited below
 substantive reasons discussed below

1. Name

2. Location

3. Classification

Category	Ownership	Status	Present Use
	Public Acquisition	Accessible	

4. Owner of Property

5. Location of Legal Description

6. Representation in Existing Surveys

has this property been determined eligible? yes no

7. Description

Condition	Check one	Check one
<input type="checkbox"/> excellent	<input type="checkbox"/> deteriorated	<input type="checkbox"/> original site
<input type="checkbox"/> good	<input type="checkbox"/> ruins	<input type="checkbox"/> altered
<input type="checkbox"/> fair	<input type="checkbox"/> unexposed	<input type="checkbox"/> moved date _____

Describe the present and original (if known) physical appearance

- summary paragraph
- completeness
- clarity
- alterations/integrity
- dates
- boundary selection

for NPS use only

8. Significance

Period _____ Areas of Significance—Check and justify below

Specific Dates _____ Builder Architect _____

Statement of Significance (in one paragraph)

- _____ summary paragraph
- _____ completeness
- _____ clarity
- _____ applicable criteria
- _____ justification of areas checked
- _____ relating significance to the resource
- _____ context
- _____ relationship of integrity to significance
- _____ justification of exception
- _____ other

9. Major Bibliographical References

10. Geographical Data

Address of nominated property _____

Quadrangle name _____

USMT References _____

Verbal boundary description and justification _____

11. Form Prepared By -

12. State Historic Preservation Officer Certification

The evaluated significance of this property within the state is:

_____ national _____ state _____ local

State Historic Preservation Officer signature _____

Title _____ date _____

13. Other

- _____ Maps
- _____ Photographs
- _____ Other

Questions concerning this nomination may be directed to _____

Signed _____ Date _____ Phone: 202 272-3504

Comments for any item may be continued on an attached sheet



NEGATIVE NUMBER N-81-2-62

PHOTOGRAPHER JO ANN WIKLIFFORD


PHOTO DATE MARCH 2, 1981

SUBJECT GRAY CABLES
HEATFORD CO.

FROM DIVISION OF
ARCHIVES & HISTORY
RALEIGH, N. C.

MAR 17 1981

PRINT BY
HISTORIC PRESERVATION SECTION





NEGATIVE NUMBER N-81-2-66

PHOTOGRAPHER JOANN WILLIFORD

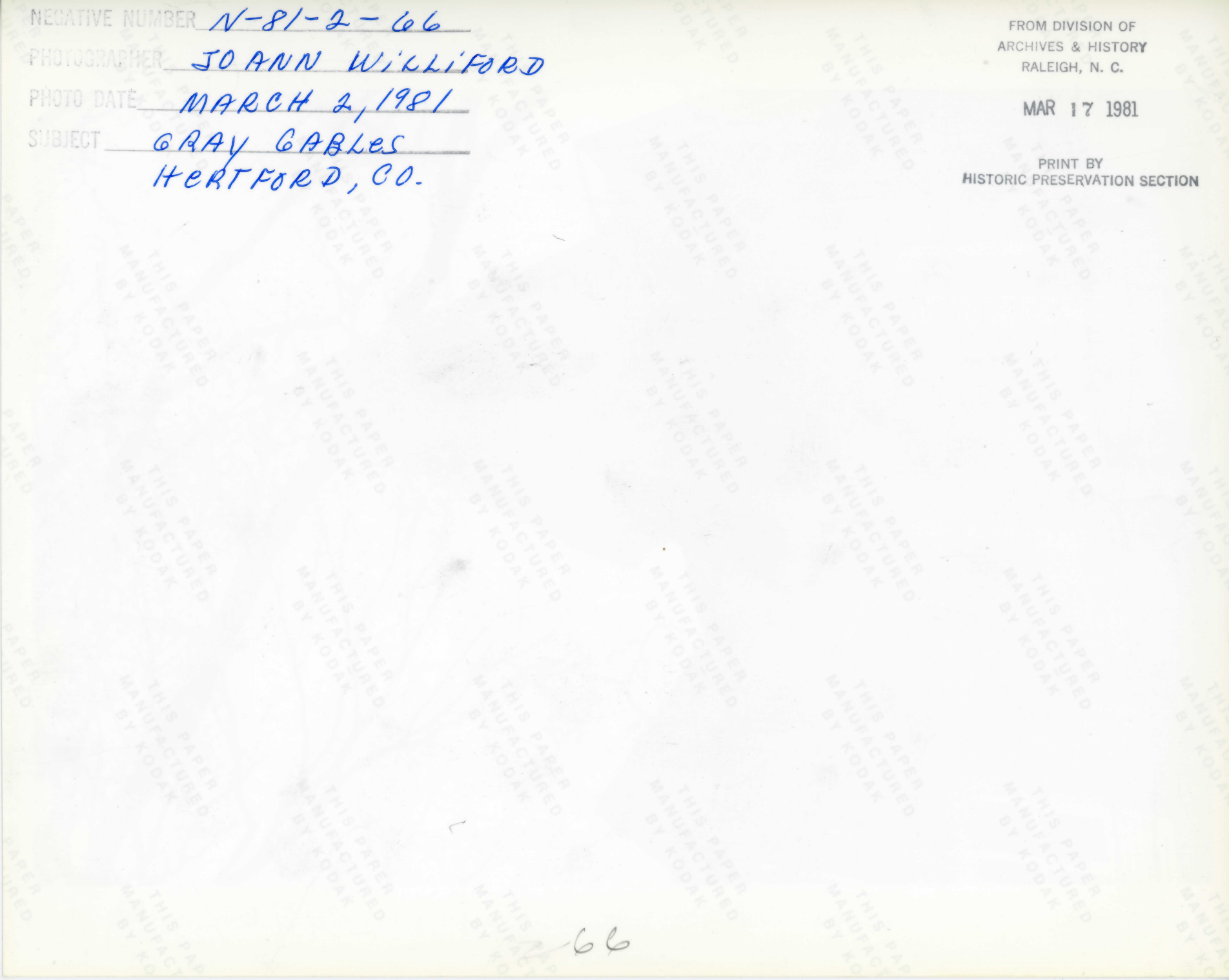
PHOTO DATE MARCH 2, 1981

SUBJECT GRAY GABLES
HERTFORD, CO.

FROM DIVISION OF
ARCHIVES & HISTORY
RALEIGH, N. C.

MAR 17 1981

PRINT BY
HISTORIC PRESERVATION SECTION



66



NEGATIVE NUMBER N-81-2-44

PHOTOGRAPHER JO ANN WILLIFORD

PHOTO DATE MARCH 2, 1981

SUBJECT GRAY CABLES
HERTFORD CO.

FROM DIVISION OF
ARCHIVES & HISTORY
RALEIGH, N. C.

MAR 17 1981

PRINT BY
HISTORIC PRESERVATION SECTION

44



NEGATIVE NUMBER N-81-2-53

PHOTOGRAPHER JO ANN WILLIFORD

PHOTO DATE MARCH 2, 1981

SUBJECT @RAY CABLES
HERTFORD CO.

FROM DIVISION OF
ARCHIVES & HISTORY
RALEIGH, N. C.

MAR 17 1981

PRINT BY
HISTORIC PRESERVATION SECTION

53



NEGATIVE NUMBER N-81-2-50

PHOTOGRAPHER JO ANN WILLIFORD

PHOTO DATE MARCH 2, 1981

SUBJECT GRAY CABLES
HERTFORD CO.

FROM DIVISION OF
ARCHIVES & HISTORY,
RALEIGH, N. C.

MAR 17 1981

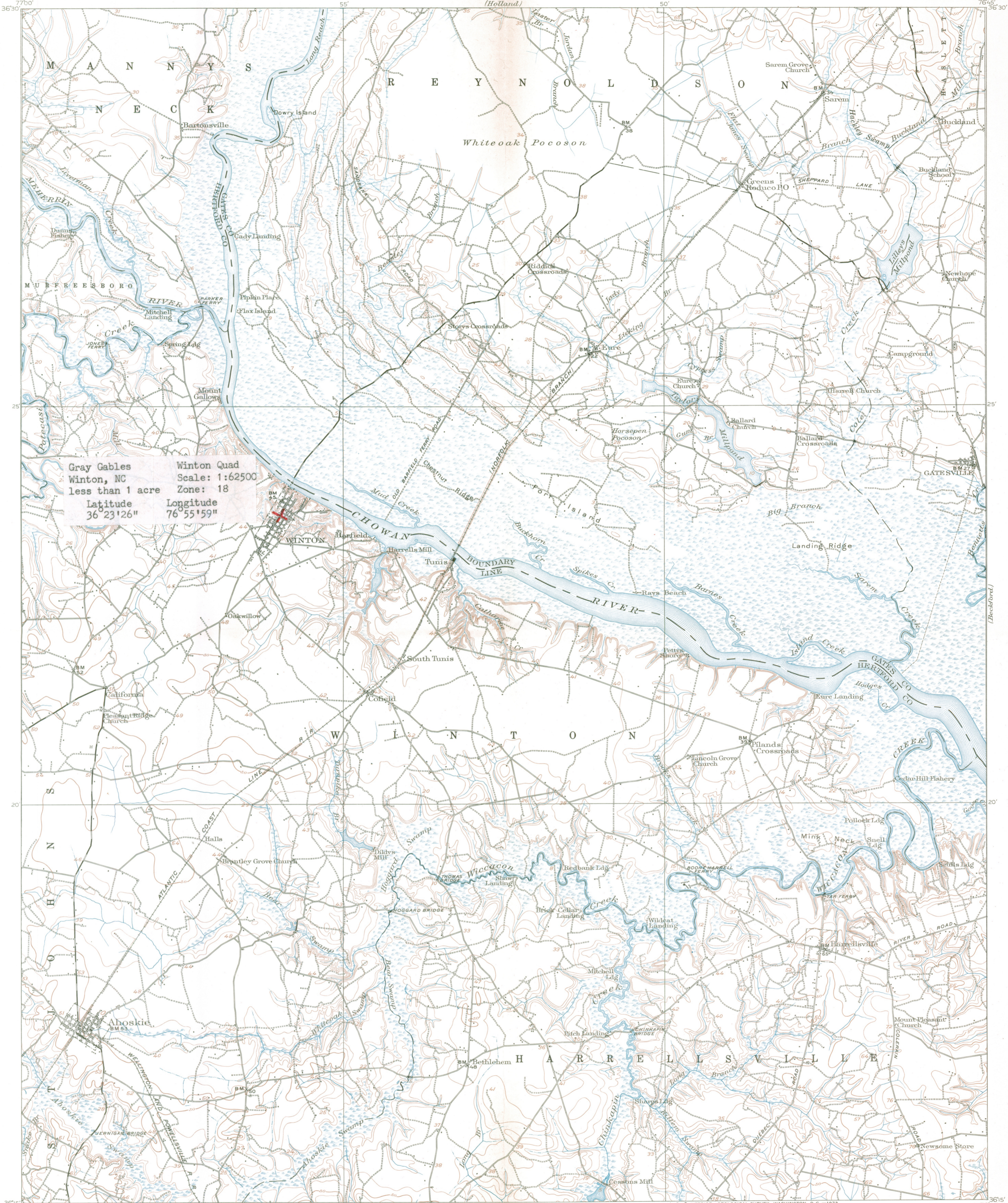
PRINT BY
HISTORIC PRESERVATION SECTION

(Sheet No. 1-2, 000)

UNITED STATES
DEPARTMENT OF THE INTERIOR
GEOLOGICAL SURVEY

STATE OF NORTH CAROLINA
REPRESENTED BY THE
STATE GEOLOGIST
(Holland)


NORTH CAROLINA
WINTON QUADRANGLE (Suiford)



Gray Gables
Winton, NC
less than 1 acre
Latitude 36°23'26"
Longitude 76°55'59"

Winton Quad
Scale: 1:62500
Zone: 18
Latitude 36°23'26"
Longitude 76°55'59"

H. M. Wilson, Geographer.
Van H. Manning, in charge of section.
Topography by C. D. S. Clarkson.
Control by C. B. Kendall.
Surveyed in 1906.



Contour interval 10 feet.
Datum is mean sea level.

FOR SALE BY U.S. GEOLOGICAL SURVEY, WASHINGTON, D. C. 20242
A FOLDER DESCRIBING TOPOGRAPHIC MAPS AND SYMBOLS IS AVAILABLE ON REQUEST

WINTON, N. C.
N3615-W7645/15

1908

W45

NORTH
CAROLINA
DEPARTMENT
OF
CULTURAL
RESOURCES

Raleigh,
North Carolina
27611

Division of
Archives and History
William S. Price, Jr., Director

April 6, 1982

Ms. Carol Shull
National Register of Historic Places
U.S. Department of the Interior
National Park Service
440 G Street, N.W.
Washington, D.C. 20240



Dear Ms. Shull:

Enclosed is the nomination for Gray Gables in Hertford County, North Carolina, to be entered in the National Register of Historic Places.

We trust that you will find this nomination in order. If there are any questions, please call us.

Sincerely yours,

A handwritten signature in cursive script that reads "William S. Price, Jr.".


William S. Price, Jr.
State Historic Preservation Officer

WSP:bch

Enclosures

cc: Honorable John East
Honorable Jesse Helms
Honorable Walter B. Jones

Sara W. Hodgkins,
Secretary
James B. Hunt, Jr.,
Governor



Waiver by Property Owner

Dr. William S. Price, Jr.
109 E. Jones Street
Raleigh, N. C. 27611

Dear Dr. Price:

This will confirm that I am fully aware of the effects of listing a property in the National Register of Historic Places. I recognize that, under the National Historic Preservation Act, I am entitled to object to the proposed listing of my property by a notarized, written statement. If I am the sole owner and I object, my property will not be listed. If there are multiple owners of this property and a majority of the owners object, the property will not be listed.

Following is the address of my property:

Gray Gables

I hereby waive my right to object to the proposed listing and notify you that I request that my property be listed in the National Register at the earliest possible date.

Sincerely,

Elvie H. Jordan

Waiver by Property Owner

Dr. William S. Price, Jr.
109 E. Jones Street
Raleigh, N. C. 27611

Dear Dr. Price:

This will confirm that I am fully aware of the effects of listing a property in the National Register of Historic Places. I recognize that, under the National Historic Preservation Act, I am entitled to object to the proposed listing of my property by a notarized, written statement. If I am the sole owner and I object, my property will not be listed. If there are multiple owners of this property and a majority of the owners object, the property will not be listed.

Following is the address of my property:

Gray Gables

N.E. Corner of Wynn + Main Sts
Winton, N.C. 27986

I hereby waive my right to object to the proposed listing and notify you that I request that my property be listed in the National Register at the earliest possible date.

Sincerely,

Thelma Lee Miller
Mary E. M. Miller