

NOTIFICATION OF AMENDMENTS

**United States Department of the Interior
Heritage Conservation and Recreation Service**

For HCRS use only
received NOV 26 1980
date entered

**National Register of Historic Places
Inventory—Nomination Form**

See instructions in *How to Complete National Register Forms*
Type all entries—complete applicable sections

1. Name

historic Liberty Hall

and/or common Outlaw House

2. Location

DU SR 1108

street & number S side SR 1108 W of jct. with SR 1100 not for publication

city, town Windsor vic. Grabtown vicinity of congressional district 1

state North Carolina code 37 county Bertie code 015

3. Classification

Category	Ownership	Status	Present Use
<input checked="" type="checkbox"/> district	<input checked="" type="checkbox"/> public	<input checked="" type="checkbox"/> occupied	<input type="checkbox"/> agriculture
<input type="checkbox"/> building(s)	<input type="checkbox"/> private	<input type="checkbox"/> unoccupied	<input type="checkbox"/> commercial
<input type="checkbox"/> structure	<input type="checkbox"/> both	<input type="checkbox"/> work in progress	<input type="checkbox"/> educational
<input type="checkbox"/> site	Public Acquisition	Accessible	<input type="checkbox"/> entertainment
<input type="checkbox"/> object	<input type="checkbox"/> in process	<input checked="" type="checkbox"/> yes: restricted	<input type="checkbox"/> government
	<input type="checkbox"/> being considered	<input type="checkbox"/> yes: unrestricted	<input type="checkbox"/> industrial
	N/A	<input type="checkbox"/> no	<input type="checkbox"/> military
			<input type="checkbox"/> museum
			<input type="checkbox"/> park
			<input type="checkbox"/> private residence
			<input type="checkbox"/> religious
			<input type="checkbox"/> scientific
			<input type="checkbox"/> transportation
			<input checked="" type="checkbox"/> other: storage

4. Owner of Property

name Mr. and Mrs. Carlton Gillam

street & number 702 Gatling Street

city, town Windsor vicinity of state North Carolina

5. Location of Legal Description

courthouse, registry of deeds, etc. Bertie County Courthouse

street & number King Street

city, town Windsor state North Carolina

6. Representation in Existing Surveys

title None has this property been determined eligible? yes no

date federal state county local

depository for survey records N/A

7. Description

Condition		Check one	Check one
<input type="checkbox"/> excellent	<input type="checkbox"/> deteriorated	<input checked="" type="checkbox"/> unaltered	<input checked="" type="checkbox"/> original site
<input type="checkbox"/> good	<input type="checkbox"/> ruins	<input type="checkbox"/> altered	<input type="checkbox"/> moved date _____
<input checked="" type="checkbox"/> fair	<input type="checkbox"/> unexposed		

Describe the present and original (if known) physical appearance

Liberty Hall stands in a large yard shaded by many live oaks, fenced in for use as a cow pasture. The house faces the south side of North Carolina secondary state road 1108 while the rear of the house faces a large wood. The house is located in the Grabtown community of Bertie County, a rural agricultural community.

The two-story house is a large three-bay frame structure placed on a high brick basement. In its proportions and trim, the house exhibits elements of both the Greek Revival and Italianate styles. The fenestration of the house consists of narrow paired four-over-four sash within slightly pointed frames retaining their original louvred blinds. The first floor windows are of floor-to-ceiling height while the windows of the second floor are slightly smaller. Paired doors with sidelights and transom open onto a one-story hipped-roof porch across the front of the house; the porch is supported by six large paneled box columns. An 1895 photograph of the house shows that the porch originally had a flat roof with a simple balustrade; the double doors with sidelights and transom opening from the second floor to the porch are still in place. The rear of the house featured a small pedimented portico with paneled box columns, but this porch recently collapsed. Large paneled cornerposts support a wide molded box cornice around the house. The hip roof is pierced by two large square chimney stacks.

In the interior a center hall, fifteen feet wide and fifty feet long, is flanked on either side by two large and nearly square rooms; this plan occurs in the basement and on the two upper floors. Every room in the house is served by a working fireplace. The low-ceilinged rooms of the basement have plastered walls with trim and wooden floors which have largely rotted away. Access to the first floor is by an open stair which rises in the hall beneath the main stair from the first floor to the second floor.

The woodwork of the first and second floors consists of wide molded baseboards, four-panel doors, trim of narrow symmetrical molding with cornerblocks, and simple pilaster-type mantels; molded panels appear beneath the windows. Large closets flank either side of the fireplaces in the two south rooms of the first floor, and appear in all the second floor rooms. Circular plaster medallions occur in the ceiling of the hall and northeast room of the first floor. The stair to the second floor rises against the west wall of the hall to the north in one flight, and features large turned newels, two turned balusters per tread, and a wide molded handrail. An open stair, also trimmed with turned newel and balusters, rises over the main stair to an unfinished attic. All rooms in the house retain their original plaster and narrow pine flooring; the house has never received electrical wiring or plumbing. The house presents a dilapidated appearance, but is in basically sound condition.

The only remaining outbuilding is a small one-story structure in the backyard. The present owner of Liberty Hall can remember the kitchen and the smokehouse, a large square structure with a cupola, which stood to the rear of the house.

8. Significance

Period	Areas of Significance—Check and justify below			
<input type="checkbox"/> prehistoric	<input type="checkbox"/> archeology-prehistoric	<input type="checkbox"/> community planning	<input type="checkbox"/> landscape architecture	<input type="checkbox"/> religion
<input type="checkbox"/> 1400-1499	<input type="checkbox"/> archeology-historic	<input type="checkbox"/> conservation	<input type="checkbox"/> law	<input type="checkbox"/> science
<input type="checkbox"/> 1500-1599	<input type="checkbox"/> agriculture	<input type="checkbox"/> economics	<input type="checkbox"/> literature	<input type="checkbox"/> sculpture
<input type="checkbox"/> 1600-1699	<input checked="" type="checkbox"/> architecture	<input type="checkbox"/> education	<input type="checkbox"/> military	<input type="checkbox"/> social/ humanitarian
<input type="checkbox"/> 1700-1799	<input type="checkbox"/> art	<input type="checkbox"/> engineering	<input type="checkbox"/> music	<input type="checkbox"/> theater
<input checked="" type="checkbox"/> 1800-1899	<input type="checkbox"/> commerce	<input type="checkbox"/> exploration/settlement	<input type="checkbox"/> philosophy	<input type="checkbox"/> transportation
<input type="checkbox"/> 1900-	<input type="checkbox"/> communications	<input type="checkbox"/> industry	<input type="checkbox"/> politics/government	<input type="checkbox"/> other (specify)
		<input type="checkbox"/> invention		

Specific dates Unown Builder/Architect S. L. Pennoyer

Statement of Significance (in one paragraph)

The exterior of Liberty Hall, the largest antebellum dwelling in Bertie County, is a rare example of Italianate architecture in an area dominated by the Greek Revival style. The house was probably built by carpenter S. L. Pennoyer for wealthy planter John P. Rascoe. The house is best known as the home of Rascoe's son-in-law, Capt. Edward R. Outlaw. Outlaw served as a captain in the Eleventh North Carolina Regiment during the Civil War, as a Bertie County commissioner, as a state legislator, and as sheriff of the county.

Criteria:

- A. Associated with a large agricultural plantation unit in antebellum eastern North Carolina.
- B. Associated with the lives of wealthy planter John P. Rascoe and his son-in-law Capt. Edward R. Outlaw, a Civil War veteran, county commissioner, state legislator, and county sheriff.
- C. Embodies the distinctive characteristics of the antebellum plantation home of a wealthy family as well as provides an example of Italianate domestic architecture, unusual in Bertie County.
- D. Is likely to yield information on the activities of a large plantation household.

**United States Department of the Interior
Heritage Conservation and Recreation Service**

**National Register of Historic Places
Inventory—Nomination Form**

OMB 1024-0018
E. 12-31-84

For HCERS use only

received NOV 26 1980

date entered

Continuation sheet Significance

Item number 8

Page 1

Liberty Hall is thought to have been built by John P. Rascoe just prior to the Civil War. The house was built on land which Rascoe had inherited in 1854 from his relative Joseph J. Rascoe. In his will, Joseph J. Rascoe left John P. Rascoe his "land, negroes, notes, money, stock, household and kitchen furniture. . . ;" since a dwelling was not mentioned, it seems probable that Liberty Hall was built soon after Rascoe's death by John P. Rascoe.¹ John P. Rascoe was a wealthy planter in a county with a sizeable planter class supported by large corn and cotton crops. In 1850 Rascoe possessed 2,228 acres of land worth \$15,000 on which his 52 slaves raised 200 head of swine, 1,000 bushels of sweet potatoes, 4,500 bushels of corn, and 25 bales of ginned cotton.² In 1860 Rascoe owned 1,592 acres on which his 88 slaves raised 5,000 bushels of corn and 110 bales of ginned cotton.³

Family tradition maintains that S. L. Pennoyer, who is buried in the Rascoe family cemetery, was the contractor for the house.⁴ The 1860 census reveals that Pennoyer was a carpenter with a small estate in Bertie County; his brother Sherman Pennoyer, a mechanic, was listed in the census as a member of the household of John P. Rascoe.⁵ At S. L. Pennoyer's death in 1868, John P. Rascoe was the executor of his will.⁶

In 1868 John P. Rascoe's daughter Lucy married Capt. Edward Ralph Outlaw, and the young couple received Liberty Hall as a wedding present from her father. Rascoe had survived the Civil War with much of his property intact, and at his death in 1888 he left a substantial estate; he left his wife \$10,000, a store in Windsor, steamboat company stock, and much farmland.⁷ Lucy Rascoe Outlaw received Liberty Hall and the attached farm, and Capt. Outlaw inherited his father-in-law's carpentry tools and stock in the Roanoke River Steamboat Company.⁸

Liberty Hall is best remembered in present-day Bertie County as the home of Capt. Edward R. Outlaw. Outlaw was born in Bertie County in 1840, the son of Edward Cherry Outlaw, a prosperous planter.⁹ At the death of his parents, Outlaw was raised by his uncle, David Outlaw, a wealthy planter, member of the legislature from Bertie County for many years, and United States congressman from North Carolina from 1848 until 1850.¹⁰ Outlaw attended the University of North Carolina from 1859 to 1860. During the Civil War, Outlaw served as captain of Company C, the Eleventh North Carolina Regiment; Capt. Outlaw later co-authored the regimental history.¹¹ After the war, Outlaw became active in Bertie County affairs while managing his farm holdings. He served for many years as a county commissioner, as sheriff of Bertie County for ten years, and represented the county in the state House of Representatives in 1889.¹²

At Capt. Outlaw's death in 1921, Liberty Hall was inherited by his son John R. Outlaw of Elizabeth City, North Carolina. The house was then used as a summer residence by the Outlaw family. At John R. Outlaw's death, the house was inherited by his daughter, Mrs. Lucy Outlaw Gillam, the present owner of the house.

The exterior of Liberty Hall is a rare example of Italianate architecture in a county and region where the contemporary building idiom was that of the Greek Revival style. The interior of Liberty Hall, however, is trimmed with substantial but typical Greek Revival woodwork. The house has the distinction of being the largest antebellum dwelling remaining in Bertie County.

United States Department of the Interior
Heritage Conservation and Recreation ServiceNational Register of Historic Places
Inventory—Nomination Form

For HCRS use only

received NOV 26 1980

date entered

Continuation sheet Significance

Item number 8

Page 2

The structure is, of course, closely related to the surrounding environment. Archeological remains, such as trash pits, wells, and structural remains, which may be present, can provide information valuable to the understanding and interpretation of the structure. Information concerning use patterns, social standing and mobility, as well as structural details are often only evident in the archeological record. Therefore, archeological remains may well be an important component of the significance of the structure. At this time no investigation has been done to discover these remains, but it is probable that they exist, and this should be considered in any development of the property.

Notes:

¹Will of Joseph J. Rascoe, 12 May 1853, probated August 1854, Bertie County Wills, Office of the Clerk of Court, Bertie County Courthouse, Windsor, Book H, 4, hereinafter cited as Bertie County Wills.

²Seventh Census, 1850: Bertie County, North Carolina, Slave Schedule, 540-541; Agricultural Schedule, 255, microfilm of National Archives manuscript copy, Joyner Library, East Carolina University, Greenville; subsequent census references are to this microfilm source.

³Eighth Census of the United States, 1860: Bertie County, North Carolina, Slave Schedule, 52-53; Agricultural Schedule, 13; Population Schedule, 59, hereinafter cited as Eighth Census, 1860.

⁴Author's interview with Mrs. Lucy Rascoe Gillam, great-granddaughter of John P. Rascoe, 702 Gatling St., Windsor, 30 July 1980, notes on interview in Liberty Hall file, Survey and Planning Branch, Division of Archives and History, Raleigh.

⁵Eighth Census, 1860: Bertie County, Population Schedule, 11, 59.

⁶Will of S. L. Pennoyer, 23 January 1868, probated February 1868, Bertie County Wills, Book H, 208.

⁷Will of John P. Rascoe, 7 May 1883, probated 1888, Bertie County Wills, Book I, 252.

⁸Will of John P. Rascoe, 7 May 1883, probated 1888, Bertie County Wills, Book I, 252.

⁹Information on the Outlaw family was taken from Albert Timothy Outlaw, Outlaw Genealogy, (Kenansville, N. C.: n. p., 1930).

¹⁰John L. Cheney, Jr., North Carolina Government, 1585-1974, (Raleigh: North Carolina Department of the Secretary of State, 1975), pp. 296, 298, 300, 302, 322, 324, 326, 327, 329, 334, 686, 687, 817.

¹¹Walter Clark, ed. Histories of the Several Regiments and Battalions from North Carolina in the Great War, 1861-'65 (Raleigh: State of North Carolina, 5 volumes, 1901), I, 583; Capt. Outlaw's photograph faces p. 583.

United States Department of the Interior
Heritage Conservation and Recreation Service

National Register of Historic Places
Inventory—Nomination Form

OMB 1024-0018
EXP 12-31-84

For HCERS use only

received

date entered

Continuation sheet Significance Item number Page

¹²Cheney, North Carolina Government, p. 478; Capt. Outlaw's photograph hangs in the Sheriff's Office, Bertie County Courthouse, Windsor; Mrs. Lucy R. Outlaw Gillam owns an undated obituary for Capt. Outlaw, supposedly clipped from a Windsor newspaper. The obituary was written by Judge Patrick Winston and outlines Capt. Outlaw's many public services.

**United States Department of the Interior
Heritage Conservation and Recreation Service**

**National Register of Historic Places
Inventory—Nomination Form**

For HCRS use only
received NOV 26 1980
date entered

Continuation sheet Bibliographical References Item number 9

Page 1

Bertie County Will Books, Office of the Clerk of Court, Bertie County Courthouse, Windsor.

Cheney, John L., Jr. North Carolina Government, 1585-1974. Raleigh: North Carolina Department of the Secretary of State, 1975.


Clark, Walter, ed. Histories of the Several Regiments and Battalions from North Carolina in the Great War, 1861-'65. Raleigh: State of North Carolina, 5 volumes, 1901.

Eighth United States Census, 1860, Bertie County, North Carolina, microfilm of National Archives manuscript copy, Joyner Library, East Carolina University, Greenville.

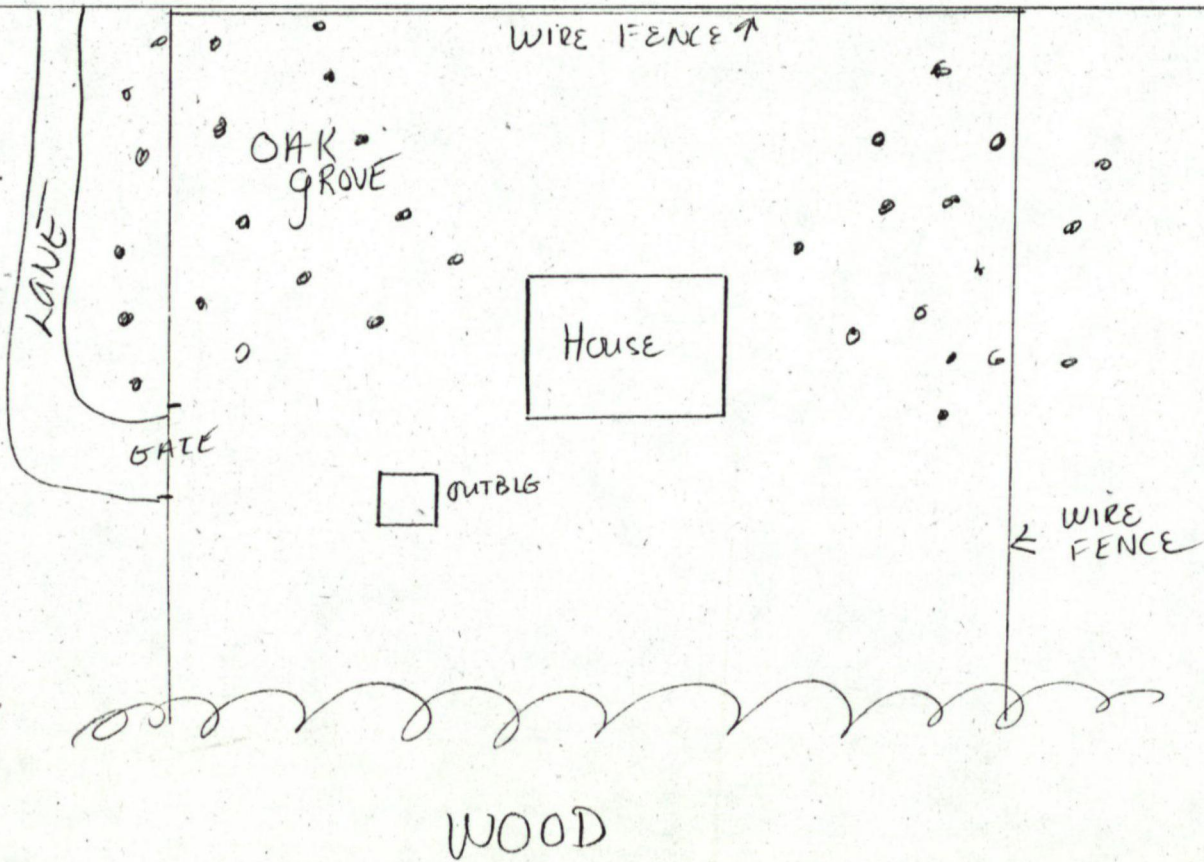
Outlaw, Albert Timothy. Outlaw Genealogy. Kenansville, N. C.: n. p., 1930.

Seventh United States Census, 1850, Bertie County, North Carolina, microfilm of National Archives manuscript copy, Joyner Library, East Carolina University, Greenville.

Liberty HALL
BERTIE County
N.C.



NC 1108



NOV 26 1980

NATIONAL REGISTER OF HISTORIC PLACES

United States Department of the Interior
National Park Service

EVALUATION / RETURN SHEET

Property: LIBERTY HALL
State, County: NC, Bertie
Federal Agency: _____

Working No. 11.26.80/2869

Fed. Reg. Date: _____

Date Due: 5/2/82

Action: ACCEPT
 RETURN 4/6/82
 REJECT

photos
maps

- resubmission
- nomination by person or local government
- owner objection
- appeal

Substantive Review: sample request appeal NR decision

Reviewer's comments:

Recom./Criteria _____
Reviewer _____
Discipline _____
Date _____
 see continuation sheet

Nomination returned for: technical corrections cited below
 substantive reasons discussed below

1. Name

2. Location

3. Classification

Category	Ownership	Status	Present Use
	Public Acquisition	Accessible	

4. Owner of Property

5. Location of Legal Description

6. Representation in Existing Surveys

has this property been determined eligible? yes no

7. Description

Condition		Check one	Check one
<input type="checkbox"/> excellent	<input type="checkbox"/> deteriorated	<input type="checkbox"/> unaltered	<input type="checkbox"/> original site
<input type="checkbox"/> good	<input type="checkbox"/> ruins	<input type="checkbox"/> altered	<input type="checkbox"/> moved date _____
<input type="checkbox"/> fair	<input type="checkbox"/> unexposed		

Describe the present and original (if known) physical appearance

- summary paragraph
- completeness
- clarity
- alterations/integrity
- dates
- boundary selection

for NPS use only

8. Significance

Period _____ Areas of Significance—Check and justify below

Specific dates _____ Builder/Architect _____

Statement of Significance (in one paragraph)

- summary paragraph
- completeness
- clarity
- applicable criteria
- justification of areas checked
- relating significance to the resource
- context
- relationship of integrity to significance
- justification of exception
- other

9. Major Bibliographical References

X 10. Geographical Data

Acres of nominated property _____

Quadrangle name _____

UNIT References

X Verbal boundary description and justification

Inadequate boundary description — need dimensions or sketch map with scale.

11. Form Prepared By

12. State Historic Preservation Officer Certification

The evaluated significance of this property within the state is:

national state local

State Historic Preservation Officer signature

title _____ date _____

13. Other

- Maps
- Photographs
- Other

Questions concerning this nomination may be directed to _____

Signed *Melva Byers* Date *4/6/82* Phone: 202 272-3504

Comments for any item may be continued on an attached sheet

NORTH
CAROLINA
DEPARTMENT
OF
CULTURAL
RESOURCES

Raleigh,
North Carolina
27611

Division of
Archives and History
Larry E. Tise, Director

Sara W. Hodgkins,
Secretary
James B. Hunt, Jr.,
Governor



October 31, 1980

Mr. Jerry L. Rogers
National Register of Historic Places
Department of the Interior
Heritage Conservation and Recreation Service
440 G Street, N.W.
Washington, D.C. 20240

Dear Mr. Rogers:

Enclosed is the nomination for Liberty Hall in Bertie County,
North Carolina, to be entered in the National Register of
Historic Places.

We trust you will find this nomination in order. If there
are any questions, please call us.

Sincerely yours,

Larry E. Tise
State Historic Preservation Officer

LET/bch

Enclosures

cc: Honorable Robert Morgan
Honorable Jesse Helms
Honorable Walter B. Jones



notification, 80 Amendments

United States Department of the Interior
Heritage Conservation and Recreation Service

National Register of Historic Places
Inventory—Nomination Form

For HCRS use only

received NOV 26 1980

date entered JUN 8 1982

See instructions in *How to Complete National Register Forms*
Type all entries—complete applicable sections

1. Name

historic Liberty Hall

and/or common Outlaw House

2. Location

OH SR 1108

street & number S side SR 1108 W of jct. with SR 1100

not for publication

city, town Windsor vic.
Grabtown

x vicinity of congressional district 1

state North Carolina code 37

county Bertie

code 015

3. Classification

Category	Ownership	Status	Present Use
<input checked="" type="checkbox"/> district	<input type="checkbox"/> public	<input type="checkbox"/> occupied	<input type="checkbox"/> agriculture
<input type="checkbox"/> building(s)	<input checked="" type="checkbox"/> private	<input checked="" type="checkbox"/> unoccupied	<input type="checkbox"/> commercial
<input type="checkbox"/> structure	<input type="checkbox"/> both	<input type="checkbox"/> work in progress	<input type="checkbox"/> educational
<input type="checkbox"/> site	Public Acquisition	Accessible	<input type="checkbox"/> entertainment
<input type="checkbox"/> object	<input type="checkbox"/> in process	<input checked="" type="checkbox"/> yes: restricted	<input type="checkbox"/> government
	<input type="checkbox"/> being considered	<input type="checkbox"/> yes: unrestricted	<input type="checkbox"/> industrial
	N/A	<input type="checkbox"/> no	<input type="checkbox"/> military
			<input type="checkbox"/> museum
			<input type="checkbox"/> park
			<input type="checkbox"/> private residence
			<input type="checkbox"/> religious
			<input type="checkbox"/> scientific
			<input type="checkbox"/> transportation
			<input checked="" type="checkbox"/> other: storage

4. Owner of Property

name Mr. and Mrs. Carlton Gillam

street & number 702 Gatling Street

city, town Windsor

vicinity of

state North Carolina

5. Location of Legal Description

courthouse, registry of deeds, etc. Bertie County Courthouse

street & number King Street

city, town Windsor

state North Carolina

6. Representation in Existing Surveys

title None

has this property been determined eligible? yes no

date federal state county local

depository for survey records N/A

city, town

state

7. Description

Condition		Check one	Check one	
<input type="checkbox"/> excellent	<input type="checkbox"/> deteriorated	<input checked="" type="checkbox"/> unaltered	<input checked="" type="checkbox"/> original site	
<input type="checkbox"/> good	<input type="checkbox"/> ruins	<input type="checkbox"/> altered	<input type="checkbox"/> moved	date _____
<input checked="" type="checkbox"/> fair	<input type="checkbox"/> unexposed			

Describe the present and original (if known) physical appearance

Liberty Hall stands in a large yard shaded by many live oaks, fenced in for use as a cow pasture. The house faces the south side of North Carolina secondary state road 1108 while the rear of the house faces a large wood. The house is located in the Grabtown community of Bertie County, a rural agricultural community.

The two-story house is a large three-bay frame structure placed on a high brick basement. In its proportions and trim, the house exhibits elements of both the Greek Revival and Italianate styles. The fenestration of the house consists of narrow paired four-over-four sash within slightly pointed frames retaining their original louvred blinds. The first floor windows are of floor-to-ceiling height while the windows of the second floor are slightly smaller. Paired doors with sidelights and transom open onto a one-story hipped-roof porch across the front of the house; the porch is supported by six large paneled box columns. An 1895 photograph of the house shows that the porch originally had a flat roof with a simple balustrade; the double doors with sidelights and transom opening from the second floor to the porch are still in place. The rear of the house featured a small pedimented portico with paneled box columns, but this porch recently collapsed. Large paneled cornerposts support a wide molded box cornice around the house. The hip roof is pierced by two large square chimney stacks.

In the interior a center hall, fifteen feet wide and fifty feet long, is flanked on either side by two large and nearly square rooms; this plan occurs in the basement and on the two upper floors. Every room in the house is served by a working fireplace. The low-ceilinged rooms of the basement have plastered walls with trim and wooden floors which have largely rotted away. Access to the first floor is by an open stair which rises in the hall beneath the main stair from the first floor to the second floor.

The woodwork of the first and second floors consists of wide molded baseboards, four-panel doors, trim of narrow symmetrical molding with cornerblocks, and simple pilaster-type mantels; molded panels appear beneath the windows. Large closets flank either side of the fireplaces in the two south rooms of the first floor, and appear in all the second floor rooms. Circular plaster medallions occur in the ceiling of the hall and northeast room of the first floor. The stair to the second floor rises against the west wall of the hall to the north in one flight, and features large turned newels, two turned balusters per tread, and a wide molded handrail. An open stair, also trimmed with turned newel and balusters, rises over the main stair to an unfinished attic. All rooms in the house retain their original plaster and narrow pine flooring; the house has never received electrical wiring or plumbing. The house presents a dilapidated appearance, but is in basically sound condition.

The only remaining outbuilding is a small one-story structure in the backyard. The present owner of Liberty Hall can remember the kitchen and the smokehouse, a large square structure with a cupola, which stood to the rear of the house.

8. Significance

Period	Areas of Significance—Check and justify below			
<input type="checkbox"/> prehistoric	<input type="checkbox"/> archeology-prehistoric	<input type="checkbox"/> community planning	<input type="checkbox"/> landscape architecture	<input type="checkbox"/> religion
<input type="checkbox"/> 1400–1499	<input type="checkbox"/> archeology-historic	<input type="checkbox"/> conservation	<input type="checkbox"/> law	<input type="checkbox"/> science
<input type="checkbox"/> 1500–1599	<input type="checkbox"/> agriculture	<input type="checkbox"/> economics	<input type="checkbox"/> literature	<input type="checkbox"/> sculpture
<input type="checkbox"/> 1600–1699	<input checked="" type="checkbox"/> architecture	<input type="checkbox"/> education	<input type="checkbox"/> military	<input type="checkbox"/> social/ humanitarian
<input type="checkbox"/> 1700–1799	<input type="checkbox"/> art	<input type="checkbox"/> engineering	<input type="checkbox"/> music	<input type="checkbox"/> theater
<input checked="" type="checkbox"/> 1800–1899	<input type="checkbox"/> commerce	<input type="checkbox"/> exploration/settlement	<input type="checkbox"/> philosophy	<input type="checkbox"/> transportation
<input type="checkbox"/> 1900–	<input type="checkbox"/> communications	<input type="checkbox"/> industry	<input type="checkbox"/> politics/government	<input type="checkbox"/> other (specify)
		<input type="checkbox"/> invention		

Specific dates Unown Builder/Architect S. L. Pennoyer

Statement of Significance (in one paragraph)

The exterior of Liberty Hall, the largest antebellum dwelling in Bertie County, is a rare example of Italianate architecture in an area dominated by the Greek Revival style. The house was probably built by carpenter S. L. Pennoyer for wealthy planter John P. Rascoe. The house is best known as the home of Rascoe's son-in-law, Capt. Edward R. Outlaw. Outlaw served as a captain in the Eleventh North Carolina Regiment during the Civil War, as a Bertie County commissioner, as a state legislator, and as sheriff of the county.

Criteria:

- A. Associated with a large agricultural plantation unit in antebellum eastern North Carolina.
- B. Associated with the lives of wealthy planter John P. Rascoe and his son-in-law Capt. Edward R. Outlaw, a Civil War veteran, county commissioner, state legislator, and county sheriff.
- C. Embodies the distinctive characteristics of the antebellum plantation home of a wealthy family as well as provides an example of Italianate domestic architecture, unusual in Bertie County.
- D. Is likely to yield information on the activities of a large plantation household.

9. Major Bibliographical References

Author's interview with Mrs. Lucy Rascoe Outlaw Gillam, 30 July 1980, notes in the Liberty Hall file, Survey and Planning Branch, Division of Archives and History, Raleigh.

Bertie County Deed Books, Office of the Register of Deeds, Bertie County Courthouse, Windsor.

10. Geographical Data

UTM NOT VERIFIED
ACREAGE NOT VERIFIED

Acreege of nominated property approx. 5 acres

Quadrangle name Williamston

Quadrangle scale 1: 62500

UMT References Zone 18 Lat 35 52' 59" Long 77 03' 09"

A

--	--	--	--	--	--	--	--	--	--

Zone Easting Northing

B

--	--	--	--	--	--	--	--	--	--

Zone Easting Northing

C

--	--	--	--	--	--	--	--	--	--

D

--	--	--	--	--	--	--	--	--	--

E

--	--	--	--	--	--	--	--	--	--

F

--	--	--	--	--	--	--	--	--	--

G

--	--	--	--	--	--	--	--	--	--

H

--	--	--	--	--	--	--	--	--	--

Verbal boundary description and justification The area included in the Liberty Hall nomination is bounded on the North by SR 1108 and includes 5 acres. This represents the original tract of land associated with the house, its outbuildings, and the surrounding oak grove.

List all states and counties for properties overlapping state or county boundaries

state N/A code county N/A code

state code county code

11. Form Prepared By

name/title Marshall Bullock, Consultant to the Mid-East Commission

organization Survey and Planning Branch
Archaeology & Historic Preservation Section
Division of Archives & History

date August 1980

street & number 109 E. Jones Street

telephone 919-733-6545

city or town Raleigh

state North Carolina 27611

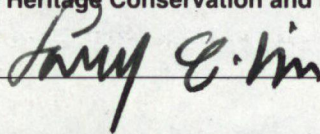
12. State Historic Preservation Officer Certification

The evaluated significance of this property within the state is:

national state local

As the designated State Historic Preservation Officer for the National Historic Preservation Act of 1966 (Public Law 89-665), I hereby nominate this property for inclusion in the National Register and certify that it has been evaluated according to the criteria and procedures set forth by the Heritage Conservation and Recreation Service.

State Historic Preservation Officer signature



title State Historic Preservation Officer

date 16 October 1980

For HCERS use only

I hereby certify that this property is included in the National Register

Entered in the
National Register

date 6/8/82

Keeper of the National Register

Attest:

date

Chief of Registration

OMB 1024-0018
E.O. 12318

**United States Department of the Interior
Heritage Conservation and Recreation Service**

**National Register of Historic Places
Inventory—Nomination Form**

For HCRS use only

received NOV 26 1980

date entered

Continuation sheet Significance

Item number 8

Page 1

Liberty Hall is thought to have been built by John P. Rascoe just prior to the Civil War. The house was built on land which Rascoe had inherited in 1854 from his relative Joseph J. Rascoe. In his will, Joseph J. Rascoe left John P. Rascoe his "land, negroes, notes, money, stock, household and kitchen furniture. . . ;" since a dwelling was not mentioned, it seems probable that Liberty Hall was built soon after Rascoe's death by John P. Rascoe.¹ John P. Rascoe was a wealthy planter in a county with a sizeable planter class supported by large corn and cotton crops. In 1850 Rascoe possessed 2,228 acres of land worth \$15,000 on which his 52 slaves raised 200 head of swine, 1,000 bushels of sweet potatoes, 4,500 bushels of corn, and 25 bales of ginned cotton.² In 1860 Rascoe owned 1,592 acres³ on which his 88 slaves raised 5,000 bushels of corn and 110 bales of ginned cotton.³

Family tradition maintains that S. L. Pennoyer, who is buried in the Rascoe family cemetery, was the contractor for the house.⁴ The 1860 census reveals that Pennoyer was a carpenter with a small estate in Bertie County; his brother Sherman Pennoyer, a mechanic, was listed in the census as a member of the household of John P. Rascoe.⁵ At S. L. Pennoyer's death in 1868, John P. Rascoe was the executor of his will.⁶

In 1868 John P. Rascoe's daughter Lucy married Capt. Edward Ralph Outlaw, and the young couple received Liberty Hall as a wedding present from her father. Rascoe had survived the Civil War with much of his property intact, and at his death in 1888 he left a substantial estate; he left his wife \$10,000, a store in Windsor, steamboat company stock, and much farmland.⁷ Lucy Rascoe Outlaw received Liberty Hall and the attached farm, and Capt. Outlaw inherited his father-in-law's carpentry tools and stock in the Roanoke River Steamboat Company.⁸

Liberty Hall is best remembered in present-day Bertie County as the home of Capt. Edward R. Outlaw. Outlaw was born in Bertie County in 1840, the son of Edward Cherry Outlaw, a prosperous planter.⁹ At the death of his parents, Outlaw was raised by his uncle, David Outlaw, a wealthy planter, member of the legislature from Bertie County for many years, and United States congressman from North Carolina from 1848 until 1850.¹⁰ Outlaw attended the University of North Carolina from 1859 to 1860. During the Civil War, Outlaw served as captain of Company C, the Eleventh North Carolina Regiment; Capt. Outlaw later co-authored the regimental history.¹¹ After the war, Outlaw became active in Bertie County affairs while managing his farm holdings. He served for many years as a county commissioner, as sheriff of Bertie County for ten years, and represented the county in the state House of Representatives in 1889.¹²

At Capt. Outlaw's death in 1921, Liberty Hall was inherited by his son John R. Outlaw of Elizabeth City, North Carolina. The house was then used as a summer residence by the Outlaw family. At John R. Outlaw's death, the house was inherited by his daughter, Mrs. Lucy Outlaw Gillam, the present owner of the house.

The exterior of Liberty Hall is a rare example of Italianate architecture in a county and region where the contemporary building idiom was that of the Greek Revival style. The interior of Liberty Hall, however, is trimmed with substantial but typical Greek Revival woodwork. The house has the distinction of being the largest antebellum dwelling remaining in Bertie County.

**United States Department of the Interior
Heritage Conservation and Recreation Service**

**National Register of Historic Places
Inventory—Nomination Form**

For HCRS use only

received NOV 26 1980

date entered

Continuation sheet Significance

Item number 8

Page 2

The structure is, of course, closely related to the surrounding environment. Archeological remains, such as trash pits, wells, and structural remains, which may be present, can provide information valuable to the understanding and interpretation of the structure. Information concerning use patterns, social standing and mobility, as well as structural details are often only evident in the archeological record. Therefore, archeological remains may well be an important component of the significance of the structure. At this time no investigation has been done to discover these remains, but it is probable that they exist, and this should be considered in any development of the property.

Notes:

¹Will of Joseph J. Rascoe, 12 May 1853, probated August 1854, Bertie County Wills, Office of the Clerk of Court, Bertie County Courthouse, Windsor, Book H, 4, hereinafter cited as Bertie County Wills.

²Seventh Census, 1850: Bertie County, North Carolina, Slave Schedule, 540-541; Agricultural Schedule, 255, microfilm of National Archives manuscript copy, Joyner Library, East Carolina University, Greenville; subsequent census references are to this microfilm source.

³Eighth Census of the United States, 1860: Bertie County, North Carolina, Slave Schedule, 52-53; Agricultural Schedule, 13; Population Schedule, 59, hereinafter cited as Eighth Census, 1860.

⁴Author's interview with Mrs. Lucy Rascoe Gillam, great-granddaughter of John P. Rascoe, 702 Gatling St., Windsor, 30 July 1980, notes on interview in Liberty Hall file, Survey and Planning Branch, Division of Archives and History, Raleigh.

⁵Eighth Census, 1860: Bertie County, Population Schedule, 11, 59.

⁶Will of S. L. Pennoyer, 23 January 1868, probated February 1868, Bertie County Wills, Book H, 208.

⁷Will of John P. Rascoe, 7 May 1883, probated 1888, Bertie County Wills, Book I, 252.

⁸Will of John P. Rascoe, 7 May 1883, probated 1888, Bertie County Wills, Book I, 252.

⁹Information on the Outlaw family was taken from Albert Timothy Outlaw, Outlaw Genealogy, (Kenansville, N. C.: n. p., 1930).

¹⁰John L. Cheney, Jr., North Carolina Government, 1585-1974, (Raleigh: North Carolina Department of the Secretary of State, 1975), pp. 296, 298, 300, 302, 322, 324, 326, 327, 329, 334, 686, 687, 817.

¹¹Walter Clark, ed. Histories of the Several Regiments and Battalions from North Carolina in the Great War, 1861-'65 (Raleigh: State of North Carolina, 5 volumes, 1901), I, 583; Capt. Outlaw's photograph faces p. 583.

OMB 1024-0018
EXP 12-31-84

**United States Department of the Interior
Heritage Conservation and Recreation Service**

**National Register of Historic Places
Inventory—Nomination Form**

For HCRS use only
received
date entered

NOV 28 1980

	Significance	8	
Continuation sheet		Item number	Page

¹²Cheney, North Carolina Government, p. 478; Capt. Outlaw's photograph hangs in the Sheriff's Office, Bertie County Courthouse, Windsor; Mrs. Lucy R. Outlaw Gillam owns an undated obituary for Capt. Outlaw, supposedly clipped from a Windsor newspaper. The obituary was written by Judge Patrick Winston and outlines Capt. Outlaw's many public services.

**United States Department of the Interior
Heritage Conservation and Recreation Service****National Register of Historic Places
Inventory—Nomination Form**

For HCERS use only

received NOV 26 1980

date entered

Continuation sheet Bibliographical References Item number 9

Page 1

Bertie County Will Books, Office of the Clerk of Court, Bertie County Courthouse, Windsor.

Cheney, John L., Jr. North Carolina Government, 1585-1974. Raleigh: North Carolina Department of the Secretary of State, 1975.


Clark, Walter, ed. Histories of the Several Regiments and Battalions from North Carolina in the Great War, 1861-'65. Raleigh: State of North Carolina, 5 volumes, 1901.

Eighth United States Census, 1860, Bertie County, North Carolina, microfilm of National Archives manuscript copy, Joyner Library, East Carolina University, Greenville.

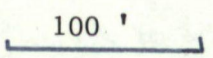
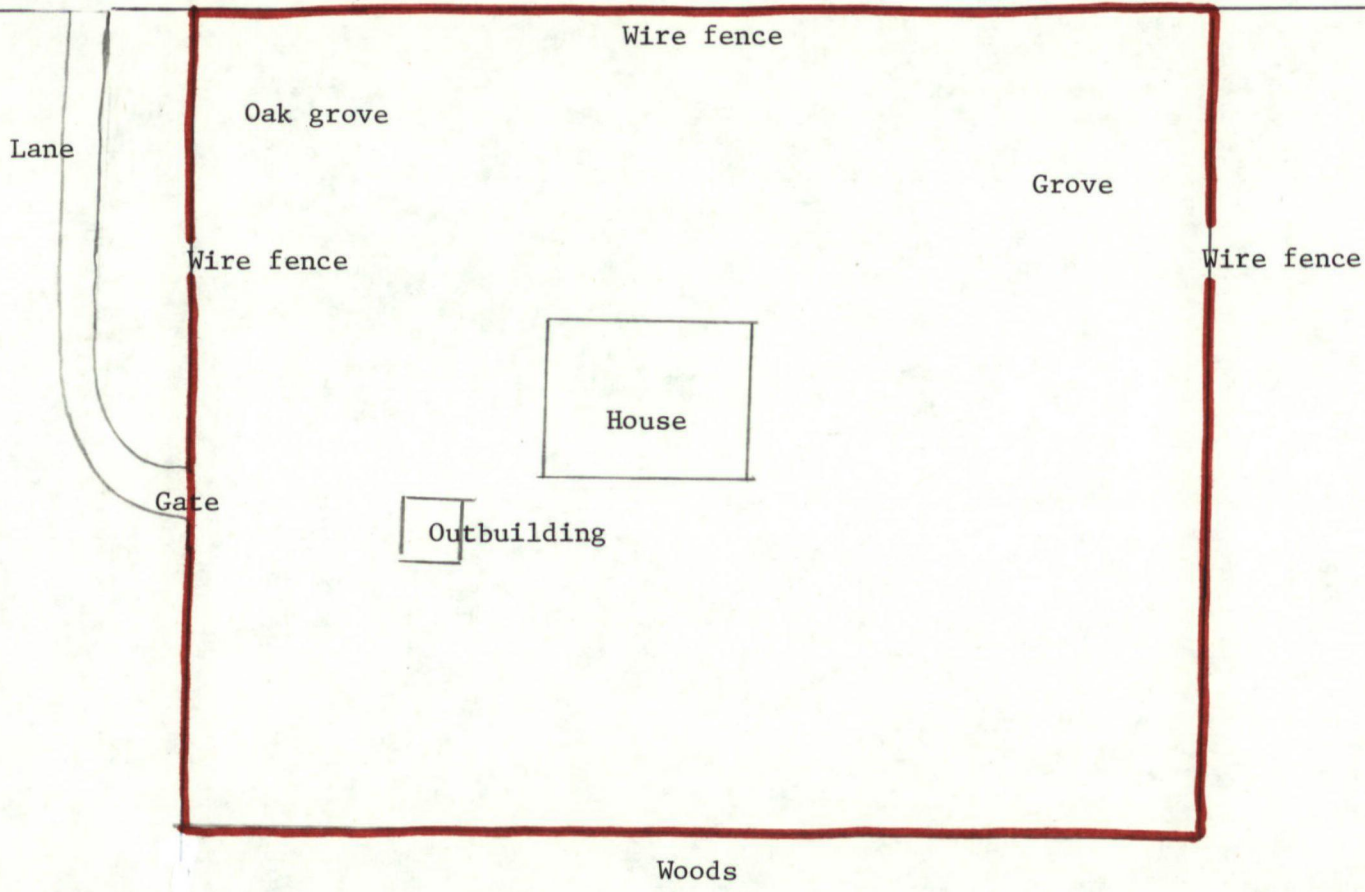
Outlaw, Albert Timothy. Outlaw Genealogy. Kenansville, N. C.: n. p., 1930.

Seventh United States Census, 1850, Bertie County, North Carolina, microfilm of National Archives manuscript copy, Joyner Library, East Carolina University, Greenville.





NC 1108



Approximate Scale

Liberty Hall
Bertie County

EVALUATION / RETURN SHEET

Property: Liberty Hall
State, County: Bertie Co, N.C.
Federal Agency: _____

Working No. 11/26/80/2869
Fed. Reg. Date: FEB 1, 1983
Date Due: 7/8/82
Action: ACCEPT 6/8/82
 RETURN _____
 REJECT _____
photos _____
maps _____

Entered in the
National Register

resubmission
 nomination by person or local government
 owner objection
 appeal

Substantive Review: sample request appeal NR decision

Reviewer's comments:

Recom./Criteria _____
Reviewer _____
Discipline _____
Date _____
 see continuation sheet

Nomination returned for: technical corrections cited below
 substantive reasons discussed below

1. Name

2. Location

3. Classification

Category Ownership Status Present Use
 Public Acquisition Accessible

4. Owner of Property

5. Location of Legal Description

6. Representation in Existing Surveys

has this property been determined eligible? yes no

7. Description

Condition Check one Check one
 excellent deteriorated unaltered original site
 good ruins altered moved date _____
 fair unexposed

Describe the present and original (if known) physical appearance

- _____ summary paragraph
- _____ completeness
- _____ clarity
- _____ alterations/integrity
- _____ dates
- _____ boundary selection

for NPS only

8. Significance

Period _____ Area of Significance—Check and justify below

Specific dates _____ Builder/Architect _____

Statement of Significance (in one paragraph)

- _____ summary paragraph
- _____ completeness
- _____ clarity
- _____ applicable criteria
- _____ justification of areas checked
- _____ relating significance to the resource
- _____ context
- _____ relationship of integrity to significance
- _____ justification of exception
- _____ other

9. Major Bibliographical References

10. Geographical Data

Acreage of nominated property _____

Quadrangle name _____

UMT References _____

Verbal boundary description and justification _____

11. Form Prepared By

12. State Historic Preservation Officer Certification

The evaluated significance of this property within the state is:

_____ national _____ state _____ local

State Historic Preservation Officer signature _____

title _____ date _____

13. Other

- _____ Maps
- _____ Photographs
- _____ Other

Questions concerning this nomination may be directed to _____

Signed _____ Date _____ Phone: 202 272-3504

Comments for any item may be continued on an attached sheet

NORTH
CAROLINA
DEPARTMENT
OF
CULTURAL
RESOURCES

Raleigh,
North Carolina
27611

Division of
Archives and History
William S. Price, Jr., Director

February 23, 1982

Ms. Carol Shull
National Register of Historic Places
U.S. Department of the Interior
National Park Service
440 G Street, N.W.
Washington, D.C. 20240

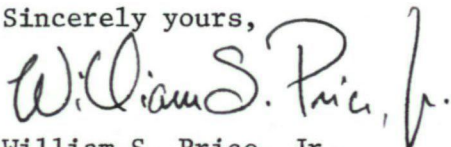
Dear Ms. Shull:

Enclosed is the nomination for Liberty Hall in Bertie County, North Carolina, to be entered in the National Register of Historic Places.

The nomination was originally submitted under the signature of the former State Historic Preservation Officer, Larry E. Tise. I concur with the nomination of this property.

We trust that you will find this nomination in order. If there are any questions, please call us.

Sincerely yours,



William S. Price, Jr.
State Historic Preservation Officer

WSP:bch

Enclosures

cc: Honorable John East
Honorable Jesse Helms
Honorable Walter B. Jones

Sara W. Hodgkins,
Secretary
James B. Hunt, Jr.,
Governor





NEGATIVE NUMBER N-80-7-360

PHOTOGRAPHER MARSHALL BULLOCK

PHOTO DATE 8-80 NOV 26 1980

SUBJECT LIBERTY HALL

1/4 BERTIE CO.

main stair

FROM DIVISION OF
ARCHIVES & HISTORY
RALEIGH, N. C.

AUG 27 1980

PRINT BY
HISTORIC PRESERVATION SECTION

360

(2)



NEGATIVE NUMBER N-80-7-364

PHOTOGRAPHER MARSHALL BULLOCK

PHOTO DATE 8-80

NOV 26 1980

SUBJECT LIBERTY HALL

24 BERTIE CO.

mantel - 1st floor
northwest room

FROM DIVISION OF
ARCHIVES & HISTORY
RALEIGH, N. C.

AUG 27 1980

PRINT BY
HISTORIC PRESERVATION SECTION

364



NEGATIVE NUMBER N-80-7-346
PHOTOGRAPHER MARSHALL BULLOCK
PHOTO DATE 8-80 NOV 26 1980
SUBJECT LIBERTY HALL
3/4 BEATIE CO.

FROM DIVISION OF
ARCHIVES & HISTORY
RALEIGH, N. C.

AUG 27 1980

PRINT BY
HISTORIC PRESERVATION SECTION

Rear

346 one



NEGATIVE NUMBER N-80-7-352
PHOTOGRAPHER MARSHALL BULLOCK
PHOTO DATE 8-80 NOV 6 1980
SUBJECT LIBERTY HALL
1/4 BERTIE CO.

FROM DIVISION OF
ARCHIVES & HISTORY
RALEIGH, N. C.

AUG 28 1980

PRINT BY
HISTORIC PRESERVATION SECTION

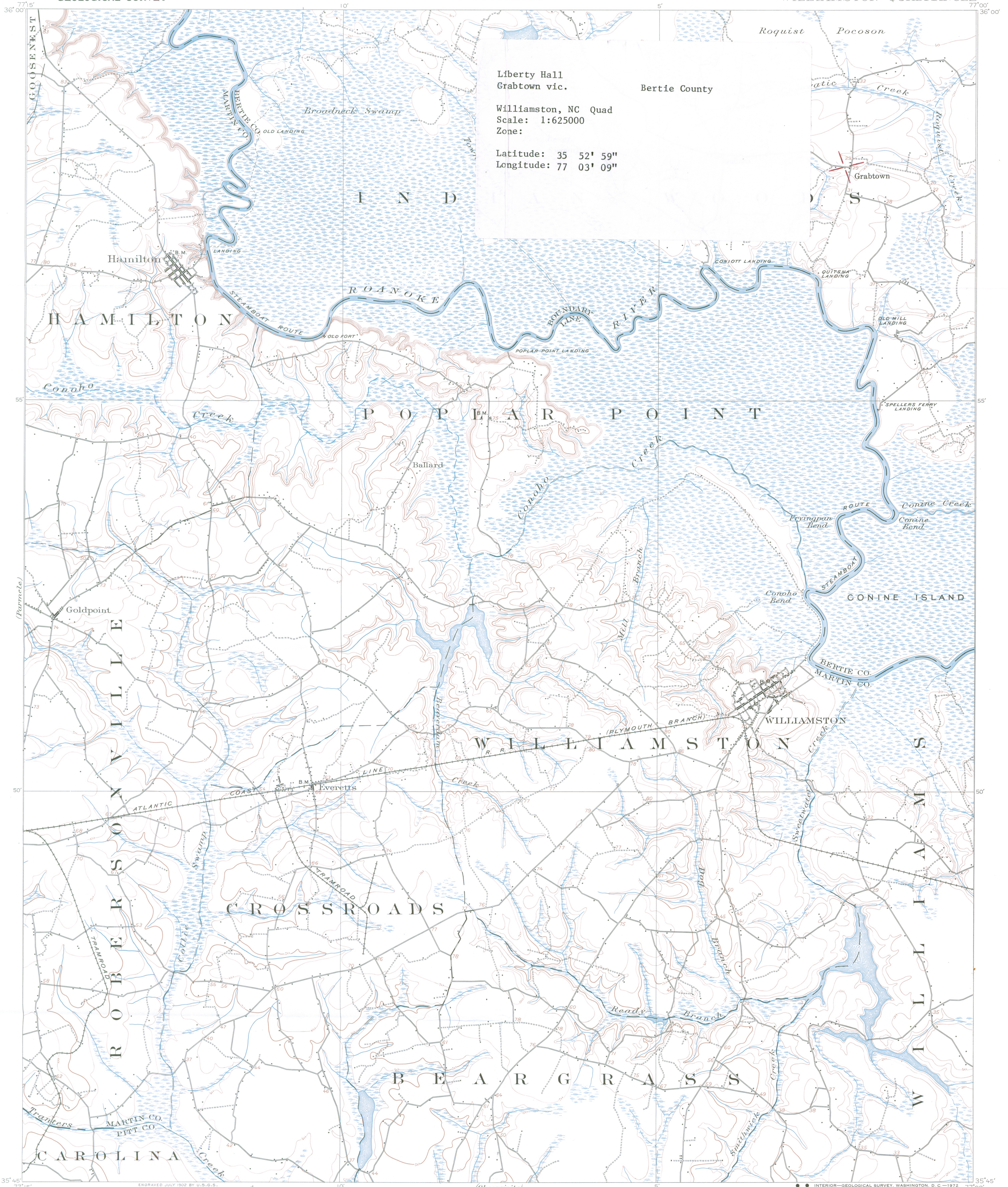
352

(Palmyra)
1:24,000

UNITED STATES
DEPARTMENT OF THE INTERIOR
GEOLOGICAL SURVEY

STATE OF NORTH CAROLINA
REPRESENTED BY THE
STATE GEOLOGIST

NORTH CAROLINA
WILLIAMSTON QUADRANGLE



Liberty Hall
Grabtown vic.

Bertie County

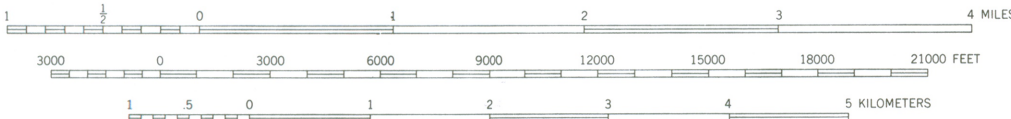
Williamston, NC Quad
Scale: 1:625000
Zone:

Latitude: 35 52' 59"
Longitude: 77 03' 09"

Grabtown

ENGRAVED JULY 1902 BY U.S.G.S.
H.M. Wilson, Geographer in charge.
Control by Oscar Jones and Albert Pike.
Topography by Albert Pike and T.G. Basinger.
Surveyed in 1901 in cooperation with the
North Carolina Department of Agriculture.

APPROXIMATE MEAN
DECLINATION 1900



CONTOUR INTERVAL 10 FEET
DATUM IS MEAN SEA LEVEL

FOR SALE BY U.S. GEOLOGICAL SURVEY, WASHINGTON, D.C. 20242
A FOLDER DESCRIBING TOPOGRAPHIC MAPS AND SYMBOLS IS AVAILABLE ON REQUEST

INTERIOR—GEOLOGICAL SURVEY, WASHINGTON, D.C.—1972
Polyconic projection.

N. C.
WILLIAMSTON
N3545—7700/15

1901



Waiver by Property Owner

Dr. William S. Price, Jr.
109 E. Jones Street
Raleigh, N. C. 27611

Dear Dr. Price:

This will confirm that I am fully aware of the effects of listing a property in the National Register of Historic Places. I recognize that, under the National Historic Preservation Act, I am entitled to object to the proposed listing of my property by a notarized, written statement. If I am the sole owner and I object, my property will not be listed. If there are multiple owners of this property and a majority of the owners object, the property will not be listed.

Following is the address of my property:

Liberty Hall
rural road 1108
6 miles out of Windsor, N.C. 27983

I hereby waive my right to object to the proposed listing and notify you that I request that my property be listed in the National Register at the earliest possible date.

Sincerely,

Lucy D. Gillam
Culm D. Gillam

Since being nominated to the State Register we have raised Liberty Hall and replaced sills which were rotten - The entire weight of house rested on these gum sills, while rest of construction was of heart pine - We have done this to keep house from settling lower and eventually collapsing over dam

enclosing some photos showing what was done by Worth Hare Construction Co. of Edenton, N.C. We hope to put the house back as it was, but it will necessarily be slow due to the cost.

The new sills which you see in pictures are cypress - They were specially cut for us due to size by Thompson Mill of Windsor.

Hope to hear that Liberty Hall has been named to the National Register of Historic Places.

Sincerely,

Lucy D. Gillam