

UNITED STATES DEPARTMENT OF THE INTERIOR  
NATIONAL PARK SERVICE

**NATIONAL REGISTER OF HISTORIC PLACES  
INVENTORY -- NOMINATION FORM**

**DATA SHEET**

FOR NPS USE ONLY

RECEIVED **MAR 14 1975**

**MAY 29 1975**

DATE ENTERED

SEE INSTRUCTIONS IN *HOW TO COMPLETE NATIONAL REGISTER FORMS*  
TYPE ALL ENTRIES -- COMPLETE APPLICABLE SECTIONS

**1 NAME**

HISTORIC

AND/OR COMMON

Walnut Grove (Robeson Plantation)

**2 LOCATION** *E of Jorhul on NC 87*

STREET & NUMBER North side N.C. 87, 0.5 mi. east of junction with N.C. 131

at Tar Heel

— NOT FOR PUBLICATION

CITY, TOWN

CONGRESSIONAL DISTRICT

Tar Heel *vicinity*

— VICINITY OF

#3

STATE

CODE

COUNTY

CODE

North Carolina

37

Bladen

017

**3 CLASSIFICATION**

CATEGORY	OWNERSHIP	STATUS	PRESENT USE
<input type="checkbox"/> DISTRICT	<input type="checkbox"/> PUBLIC	<input checked="" type="checkbox"/> OCCUPIED	<input type="checkbox"/> AGRICULTURE <input type="checkbox"/> MUSEUM
<input checked="" type="checkbox"/> BUILDING(S)	<input checked="" type="checkbox"/> PRIVATE	<input type="checkbox"/> UNOCCUPIED	<input type="checkbox"/> COMMERCIAL <input type="checkbox"/> PARK
<input type="checkbox"/> STRUCTURE	<input type="checkbox"/> BOTH	<input type="checkbox"/> WORK IN PROGRESS	<input type="checkbox"/> EDUCATIONAL <input checked="" type="checkbox"/> PRIVATE RESIDENCE
<input type="checkbox"/> SITE	<b>PUBLIC ACQUISITION</b>	<b>ACCESSIBLE</b>	<input type="checkbox"/> ENTERTAINMENT <input type="checkbox"/> RELIGIOUS
<input type="checkbox"/> OBJECT	<input type="checkbox"/> IN PROCESS	<input type="checkbox"/> YES: RESTRICTED	<input type="checkbox"/> GOVERNMENT <input type="checkbox"/> SCIENTIFIC
	<input type="checkbox"/> BEING CONSIDERED	<input type="checkbox"/> YES: UNRESTRICTED	<input type="checkbox"/> INDUSTRIAL <input type="checkbox"/> TRANSPORTATION
		<input checked="" type="checkbox"/> NO	<input type="checkbox"/> MILITARY <input type="checkbox"/> OTHER:

**4 OWNER OF PROPERTY**

NAME

Mr. and Mrs. E. M. Averitte

STREET & NUMBER

Route 1, P. O. Box 62

CITY, TOWN

Tar Heel

— VICINITY OF

STATE

North Carolina

**5 LOCATION OF LEGAL DESCRIPTION**

COURTHOUSE,  
REGISTRY OF DEEDS, ETC.

Bladen County Courthouse

STREET & NUMBER

CITY, TOWN

Elizabethtown

STATE

North Carolina

**6 REPRESENTATION IN EXISTING SURVEYS**

TITLE

DATE

— FEDERAL — STATE — COUNTY — LOCAL

DEPOSITORY FOR  
SURVEY RECORDS

CITY, TOWN

STATE

# 7 DESCRIPTION

<b>CONDITION</b>		<b>CHECK ONE</b>	<b>CHECK ONE</b>
<input type="checkbox"/> EXCELLENT	<input type="checkbox"/> DETERIORATED	<input type="checkbox"/> UNALTERED	<input checked="" type="checkbox"/> ORIGINAL SITE
<input checked="" type="checkbox"/> GOOD	<input type="checkbox"/> RUINS	<input checked="" type="checkbox"/> ALTERED	<input type="checkbox"/> MOVED      DATE _____
<input type="checkbox"/> FAIR	<input type="checkbox"/> UNEXPOSED		

## DESCRIBE THE PRESENT AND ORIGINAL (IF KNOWN) PHYSICAL APPEARANCE

The Robeson Plantation, known as Walnut Grove, located between the Cape Fear River and N.C. 87 just south of Tar Heel, includes a well-preserved Greek Revival house and an extensive collection of contemporary outbuildings: kitchen, dairy, smokehouse, barn, well, cold frame, and scalding vat. The two-story frame house, five bays wide and four bays deep, faces N.C. 87. The house rests on a brick pier foundation, is covered with plain siding, and is capped by a low hip roof from which rise two interior brick chimneys with molded caps. Three-bay double porches mark the main (south) and rear elevations.

The center bay entrances at both levels of the front and rear elevations are identical, each consisting of a single door with four flat panels, flanked by Doric pilasters, and framed by an irregularly paned transom and three-pane sidelights set within a molded surround. Beneath the sidelight on each side is a panel. Six-over-six sash windows set within simple molded surrounds occur on each elevation. The main facade windows have louvered shutters. Heavy corner posts give visual support to the wide frieze and molded box cornice which continue around the main block. The front porch features at both levels octagonal Doric posts and a rounded rail with square balusters. The rear porch has square Doric posts, and only the upper level has a railing. A single flight of stairs with an identical railing and an octagonal chamfered newel leads from the lower to the upper porch level. This exterior stair is characteristic of early houses in the area. The northwest bay of the lower level of the rear porch has been enclosed. The main block eave treatment is repeated on both porches.

The dining room dependency, a one-story frame building, stands at the northeast rear corner of the house, connected by a breezeway identical in treatment to the rear porch. With the exception of the nine-over-nine sash, this dependency is identical in treatment to the main block.

The center-hall plan two rooms deep is unaltered except for the addition of a bathroom on each floor. The interior Greek Revival treatment of both floors consists of plastered wall and ceiling surfaces, doors containing four flat panels, simple molded architraves, a flat panel beneath each window, and simple, heavy mantels. The open-string stair rises in a single flight against the west wall of the wide hall to the second floor. A square tapering newel with a molded cap, plain balusters, and an oval handrail form the balustrade. A large plaster ceiling medallion is centered in the front half of the first floor hall. The stylized flower center is set within an abstract foliage border and concentric moldings. The hall walls at both levels contain a beaded board recessed into the plaster at eye level.

The mantel of the main parlor (southeast room) is a heavy composition consisting of paired Doric pilasters supporting a plain frieze and a molded cornice and shelf. The mantel of the dining room (northeast room) is similar but contains single Doric pilasters. The mantels in the west side rooms on the first floor have been removed. Lighter versions of the dining room mantel occur in each of the second-floor rooms.

UNITED STATES DEPARTMENT OF THE INTERIOR  
NATIONAL PARK SERVICE

FOR NPS USE ONLY

RECEIVED MAR 14 1975

DATE ENTERED

MAY 29 1975

**NATIONAL REGISTER OF HISTORIC PLACES  
INVENTORY -- NOMINATION FORM**

CONTINUATION SHEET

ITEM NUMBER 7

PAGE one

The dining dependency contains its original two rooms, the dining room and the pantry, although the pantry has been extended to the east. The dining room has been converted to a kitchen. The dairy, a small square structure elevated on wooden stilts and capped by a pyramidal hip roof, is located directly behind the dining dependency. The east and west faces contain a small door, and the south face contains two louvered openings. The openings have molded surrounds and eave finish identical to the house. The original kitchen, located behind the house, is a one-story frame building with a gable roof, nine-over-six and six-over-four sash windows, and an east end exterior brick chimney. It contains two rooms with a corner enclosed stair leading on the loft. The interior is finished with horizontal sheathing, a plain chair rail, and has several six-panel doors, one hung on HL hinges.

The hip roof smokehouse, located behind the kitchen, is covered with wide flush horizontal sheathing, an unusual siding for this period and climate. Two vertical battens are attached with large nails to the sheathing of the west elevation, perhaps to anchor the siding more firmly. The large salting tubs, constructed of wooden staves, in which meat was preserved, still remain inside. Two barns form the rear boundary of the farm complex. One of the barns, which appears to be contemporary with the rest of the complex, is a saddle-notched log building with a gable-end facade and side frame lean-tos. Much hand-wrought iron hardware remains on these outbuildings. Other surviving remnants of antebellum plantation life include huge wooden gate posts with decorative round caps at the plantation entrance on N.C. 87, a large iron scalding vat which rests on a round brick base, a well, and a substantial brick cold frame located on the east side of the house.



# 8 SIGNIFICANCE

PERIOD	AREAS OF SIGNIFICANCE -- CHECK AND JUSTIFY BELOW			
<input type="checkbox"/> PREHISTORIC	<input type="checkbox"/> ARCHEOLOGY-PREHISTORIC	<input type="checkbox"/> COMMUNITY PLANNING	<input type="checkbox"/> LANDSCAPE ARCHITECTURE	<input type="checkbox"/> RELIGION
<input type="checkbox"/> 1400-1499	<input type="checkbox"/> ARCHEOLOGY-HISTORIC	<input type="checkbox"/> CONSERVATION	<input type="checkbox"/> LAW	<input type="checkbox"/> SCIENCE
<input type="checkbox"/> 1500-1599	<input checked="" type="checkbox"/> AGRICULTURE	<input type="checkbox"/> ECONOMICS	<input type="checkbox"/> LITERATURE	<input type="checkbox"/> SCULPTURE
<input type="checkbox"/> 1600-1699	<input checked="" type="checkbox"/> ARCHITECTURE	<input type="checkbox"/> EDUCATION	<input type="checkbox"/> MILITARY	<input type="checkbox"/> SOCIAL/HUMANITARIAN
<input type="checkbox"/> 1700-1799	<input type="checkbox"/> ART	<input type="checkbox"/> ENGINEERING	<input type="checkbox"/> MUSIC	<input type="checkbox"/> THEATER
<input checked="" type="checkbox"/> 1800-1899	<input type="checkbox"/> COMMERCE	<input type="checkbox"/> EXPLORATION/SETTLEMENT	<input type="checkbox"/> PHILOSOPHY	<input type="checkbox"/> TRANSPORTATION
<input type="checkbox"/> 1900-	<input type="checkbox"/> COMMUNICATIONS	<input type="checkbox"/> INDUSTRY	<input type="checkbox"/> POLITICS/GOVERNMENT	<input type="checkbox"/> OTHER (SPECIFY)
		<input type="checkbox"/> INVENTION		

SPECIFIC DATES Ca. 1855

BUILDER/ARCHITECT

## STATEMENT OF SIGNIFICANCE

Standing on land granted to the Robeson family in 1735 and owned by Revolutionary leader Thomas Robeson, Walnut Grove (built in the 1850s) consists of a handsome Greek Revival plantation house and a notable group of well-preserved contemporary outbuildings. Walnut Grove is unique among Bladen County's antebellum plantation houses in retaining its original context of a complete plantation complex; its significance is enhanced by the survival of Civil War letters documenting plantation life. Of interest in the evolution of southeastern North Carolina dwellings is the rare use of both exterior and interior stairs.

The land upon which the present Walnut Grove stands was granted to Thomas Robeson, Sr., in 1735. Robeson's father, Andrew Robeson, Jr., was a native of Scotland and a graduate of Oxford University. He arrived in America about 1690 and became active in public affairs, serving as chief justice of the province of Pennsylvania for a time.

Thomas Robeson is believed to have settled on the Cape Fear River sometime after his father's death about 1719. He was married to Sarah Singletary and was the father of two sons and a daughter. His early homestead on the south bank of the Cape Fear's northwest branch became known as Walnut Grove.

Robeson's oldest son Thomas Robeson, Jr., was born at his father's plantation on January 11, 1740. He served as one of Bladen County's delegates to the Third Provincial Congress, held at Hillsborough in 1775, and at Halifax's Fourth and Fifth Provincial Congresses of 1776. The following year he was elected as Bladen's first state senator.

During the Revolutionary War Robeson served as commanding colonel of the Bladen County militia. In August, 1781, a group of Tories under Colonel David Fanning raided a number of settlements along the Cape Fear. In his Narratives, written a number of years later, Fanning recorded that he "came to a plantation belonging to a Capt. Robertson /Capt. Peter Robeson, Thomas Robeson's brother, who resided nearby/--which I burned; From thence I marched to his brother's Col. /Thomas/ Robertson, which served in the same manner." Colonel Robeson took an active part in the Battle of Elizabethtown, in which victorious Whig forces virtually eliminated Tory influence in the Cape Fear region.

Colonel Robeson died May 2, 1785. In 1787 a new county was created from portions of old Bladen and was named Robeson in his honor. The homeplace tract apparently descended to Colonel Robeson's son William Robeson (1771-1825), then to William's son James Robeson, Jr. The latter is believed to have built the present Walnut Grove during

# 9 MAJOR BIBLIOGRAPHICAL REFERENCES

Ashe, Samuel A., and others, eds. Biographical History of North Carolina: From Colonial Times to the Present. Greensboro: Charles L. Van Noppen, 8 volumes, 1905-1917.

Bladen County Records, Bladen County Courthouse, Elizabethtown, North Carolina (Subgroups: Deeds).

Bladen County Records, Division of Archives and History, Raleigh, North Carolina (Subgroups: Deeds).

# 10 GEOGRAPHICAL DATA

ACREAGE OF NOMINATED PROPERTY 20 acres

UTM OK  
HL

UTM REFERENCES

A	17	703950	3845270	B			
	ZONE	EASTING	NORTHING		ZONE	EASTING	NORTHING
C				D			

VERBAL BOUNDARY DESCRIPTION

# LIST ALL STATES AND COUNTIES FOR PROPERTIES OVERLAPPING STATE OR COUNTY BOUNDARIES

STATE	CODE	COUNTY	CODE
STATE	CODE	COUNTY	CODE

# 11 FORM PREPARED BY

NAME/TITLE Research by Robert Topkins, survey specialist; architectural description by Ruth Little-Stokes, survey specialist


ORGANIZATION	DATE
<u>Division of Archives and History</u>	<u>5 March 1975</u>
STREET & NUMBER	TELEPHONE
<u>109 East Jones Street</u>	<u>919/829-7862</u>
CITY OR TOWN	STATE
<u>Raleigh</u>	<u>North Carolina</u>

# 12 STATE HISTORIC PRESERVATION OFFICER CERTIFICATION



THE EVALUATED SIGNIFICANCE OF THIS PROPERTY WITHIN THE STATE IS:

NATIONAL  STATE  LOCAL

As the designated State Historic Preservation Officer for the National Historic Preservation Act of 1966 (Public Law 89-665), I hereby nominate this property for inclusion in the National Register and certify that it has been evaluated according to the criteria and procedures set forth by the National Park Service.

FEDERAL REPRESENTATIVE SIGNATURE 

TITLE North Carolina State Historic Preservation Officer DATE 5 March 1975

FOR NPS USE ONLY	
I HEREBY CERTIFY THAT THIS PROPERTY IS INCLUDED IN THE NATIONAL REGISTER	
	DATE <u>5/29/75</u>
DIRECTOR, OFFICE OF ARCHEOLOGY AND HISTORIC PRESERVATION	
ATTEST: 	DATE <u>5-22-75</u>
KEEPER OF THE NATIONAL REGISTER	

UNITED STATES DEPARTMENT OF THE INTERIOR  
NATIONAL PARK SERVICE

FOR NPS USE ONLY

RECEIVED MAR 14 1975

DATE ENTERED

MAY 29 1975

NATIONAL REGISTER OF HISTORIC PLACES  
INVENTORY -- NOMINATION FORM

CONTINUATION SHEET

ITEM NUMBER 8

PAGE one

the 1850s. (Family tradition states that a second house stood on or near the site of the present mansion; this is supported by an 1864 letter James Robeson's widow noting that the plantation's cows were being kept "below the old House.") The census of 1850 credits James Robeson with the ownership of 2,220 acres valued at \$4,500; a decade later his landholdings had increased to 5,061 acres valued at \$28,509. A list of Robeson's taxable property for 1860 includes--in addition to 3,265½ acres of land--twenty-four slaves, one piano, one carriage (valued at \$150), one barouche (valued at \$150), and two buggies (valued at \$100 each).

By 1863 war had again involved the inhabitants of Walnut Grove. James Robeson's two oldest sons, James McKay ("Coy"), aged twenty-one, and Cad W., aged nineteen, enlisted in May of that year as privates in Company H, Thirty-Sixth Regiment North Carolina Troops. Letters from Walnut Grove to Coy Robeson before and after his enlistment provide an inkling of attitudes and conditions of the period.

In February, 1863, Coy's younger brother Cad wrote to inform him that

we have Boiled about 65 Bu of Salt father says that will last him this year and next father is giving his Beaves to the Confederate government he has Kild about 20 and has about 10 more he gets 15 cents a pound for them and saves the hides heads . . . and tales Some of them went 500 I don t Know exackly how many he has got to Kill But he says he thinks he will have about 200 home and on howards Creek. . . .

Fifteen months later Coy's mother Eliza Ann Robeson, now a forty-year-old widow (James Robeson, Jr., died February 3, 1864, at the age of fifty-three) in charge of four children ranging in age from four to sixteen, wrote to her son:

Emmie & Jimmy & Jeff have binn quite sick with bad colds and I do not feel very well my self . . . we have two many horses. I am shearing the sheep to day I have 31 old & 13 lambs at Home & 5 old & 6 lambs at Hammons Creek we have had that many for the last 3 or 4 years they die evry winter that is the reason I thought I had better sell some of the old ons your Oxon I do not now what to do with them they wont stay no where they brake down they fens and go where they please I thought if you were willing we would sell them they would bring a big price 4 or 5000 thousen dollars I would rather not sell them if I could ceep them I will have use for them next winter we have to . . . see about them evry day . . . I milk 8 cows onely 3 young calvs I have not time to send after the others . . . I have the sheep drove up evry night . . . I will not have any meat to sell it is quite small and not fat stephen thinks we can get allong with out buying corne I got 30 bushels from Uncle Billy I have Oats at the uper place and Home looking vary well and the Rye is looking well . . . I have lost 4 sows with sickness . . . the rest is in good order enough and one of the bors was altered last week he has not binn seen since sandy thinks some one stole him we have not

UNITED STATES DEPARTMENT OF THE INTERIOR  
NATIONAL PARK SERVICE

**NATIONAL REGISTER OF HISTORIC PLACES  
INVENTORY -- NOMINATION FORM**

FOR NPS USE ONLY

RECEIVED **MAR 14 1975**

DATE ENTERED

**MAY 29 1975**

CONTINUATION SHEET

ITEM NUMBER 8

PAGE two

got more than 40 pigs I will turn them in the Rye at the house as soon as it is ripe . . . we will have a great many apples and some peaches they will help with the hogs we have commenced planting the low lands to day we have finished replanting the up lands . . . I keep the children in the field they will quit now /the mulburys are geting ripe John has planted all of the uper place that has not groon up there is 7 negros and 3 horses up there I sent him up eve r since the deth of your Father I get Mrs Perdies boy to do my worke I have just had the plows fixt . . . I have a good garden have been eating greens for some time . . . the Cotton has not come up yet and I am affraid it will not come up it was planted when it was dry I dont no what the wheat will do it was planted late . . . the Irish potatoes did not come up well . . . I have bad luck with the chickings the hawks are eating them . . .

Coy I think I will send Emmie to school this fall . . . I want her to lern musick . . . the p<sup>o</sup>ple in this neighbourhood wont hire a teacher . . . they would be vary willing for me to hire a teacher but I will teach Jimmy and send Emmie off

my envelops are nerly gon

Census data suggest that Eliza Ann Robeson continued to reside at Walnut Grove until her death on October 5, 1891. The property apparently then descended to seven principal heirs and remained under multiple ownership until the early 1920s. In December, 1922, William W. Robeson and his sister Mary E. Myers, pleading a desire "to have the home place," brought suit in Bladen County Superior Court to have the old James Robeson tract divided and valuated for sale. The following year they were awarded "Share No. 1-2," amounting to 351 acres, including the mansion house. This tract was valued by court-appointed commissioners at \$15,000. Three months later William W. Robeson and Mary E. Myers conveyed a one-third undivided interest in Walnut Grove to Mrs. Myers's husband Patrick Henry Myers. The house is presently owned by Mr. and Mrs. Myers's daughter Sarah Myers Averitt.

UNITED STATES DEPARTMENT OF THE INTERIOR  
NATIONAL PARK SERVICE

FOR NPS USE ONLY

RECEIVED MAR 14 1975

DATE ENTERED

MAY 29 1975

**NATIONAL REGISTER OF HISTORIC PLACES  
INVENTORY -- NOMINATION FORM**

CONTINUATION SHEET

ITEM NUMBER 9

PAGE one

Bladen County Superior Court. Record of Orders and Decrees, Book 5 (1920-1924).

Corbitt, David Leroy. The Formation of the North Carolina Counties, 1663-1943.

Raleigh: State Department of Archives and History, second printing, 1969.

Land Grant Records of North Carolina. Office of the Secretary of State, Raleigh.

Moore, John W. Roster of North Carolina Troops in the War between the States.

Raleigh: /State of North Carolina/, 4 volumes, 1882.

Narrative of Colonel David Fanning. Spartanburg, South Carolina: The Reprint Company, 1973.

North Carolina Division of Archives and History, Raleigh. C. B. Heller Collection, 1735-1923, Robeson Family Papers, 1799-1874

Saunders, William L., ed. The Colonial Records of North Carolina. Raleigh: State of North Carolina, 10 volumes, 1886-1890.

U. S. Census Office. Seventh Census of the United States, 1850: Eighth Census of the United States, 1860: Bladen County, North Carolina, Population and Agricultural Schedules; Ninth Census, 1870; Tenth Census, 1880: Bladen County, Population Schedules.

U. S. Works Projects Administration. Pre-1914 Graves Index: North Carolina. State Archives.

Wilmington Journal. Death notice, February 11, 1864.

ROBESON PLANTATION - WALNUT GROVE sketch map  
TAR HEEL by Ruth Little-Stokes  
BLADEN COUNTY not to scale  
1974



BARNs

SMOKEHOUSE

SCALDING  
VAT  
OWELL

KITCHEN

CARRIAGE  
HOUSE

DAIRY

HOUSE

KITCHEN WING

COLD FRAME

N. C. 87



75601241  
Bladen

Property Walnut Grove (Robeson Plantation)

State North Carolina Working Number 3.14.75.403

TECHNICAL Sketch map

Photos 5

Maps 1

CONTROL

OK pl  
3-17-75

HISTORIAN

Accept  
E. Smith  
3-18-75

ARCHITECTURAL HISTORIAN

no verbal description, map  
behs proper blocked out figure

ACCEPT  
LEBOVICH  
3-24-75

ARCHEOLOGIST

OTHER

HAER

Inventory \_\_\_\_\_

Review \_\_\_\_\_

REVIEW UNIT CHIEF

ACCEPT  
COLE  
4-7-75

BRANCH CHIEF

accept  
Henry D  
5-22-75

KEEPER

Henry D  
for Mentzer  
5-22-75

National Register Write-up \_\_\_\_\_

Send-back \_\_\_\_\_

Entered MAY 29 1975

Federal Register Entry 7-1-75

Re-submit \_\_\_\_\_

INT:2106-74



NEGATIVE NUMBER N-74-6-2984

PHOTOGRAPHER Ruth Little Stokes

PHOTO  
SUBJECT

Form No. 10-301a  
(Rev. 10-74)

UNITED STATES DEPARTMENT OF THE INTERIOR  
NATIONAL PARK SERVICE

**NATIONAL REGISTER OF HISTORIC PLACES  
PROPERTY PHOTOGRAPH FORM**

FOR NPS USE ONLY  
RECEIVED **MAR 14 1975**  
DATE ENTERED **MAY 29 1975**

SEE INSTRUCTIONS IN HOW TO COMPLETE NATIONAL REGISTER FORMS  
TYPE ALL ENTRIES ENCLOSE WITH PHOTOGRAPH

**1 NAME**

HISTORIC

AND/OR COMMON

Walnut Grove (Robeson Plantation)

**2 LOCATION**

CITY, TOWN

Tar Heel

\_\_\_\_VICINITY OF

COUNTY

Bladen

STATE

North Carolina

**3 PHOTO REFERENCE**

PHOTO CREDIT Ruth Little-Stokes

DATE OF PHOTO 1974

NEGATIVE FILED AT Division of Archives and History

**4 IDENTIFICATION**

DESCRIBE VIEW, DIRECTION, ETC. IF DISTRICT, GIVE BUILDING NAME & STREET

PHOTO NO.

Dairy

# 125

PROPERTY OF THE NATIONAL REGISTER **OCT 22 1974**

PRINT BY NORTH CAROLINA  
MUSEUM OF HISTORY

DEPARTMENT OF  
ARCHIVES AND HISTORY  
RALEIGH, N. C.



NEGATIVE NUMBER N-74-6-2787  
PHOTOGRAPHER R. Little-Stokes  
PHOTO DATE 04-1  
SUBJECT Bladen Co.  
Smokehouse

Form No. 10-301a  
(Rev. 10-74)

UNITED STATES DEPARTMENT OF THE INTERIOR  
NATIONAL PARK SERVICE

**NATIONAL REGISTER OF HISTORIC PLACES  
PROPERTY PHOTOGRAPH FORM**

FOR NPS USE ONLY  
RECEIVED **MAR 14 1975**  
DATE ENTERED **MAY 29 1975**

SEE INSTRUCTIONS IN *HOW TO COMPLETE NATIONAL REGISTER FORMS*  
TYPE ALL ENTRIES ENCLOSE WITH PHOTOGRAPH

**1 NAME**

HISTORIC

AND/OR COMMON  
Walnut Grove (Robeson Plantation)

**2 LOCATION**

CITY, TOWN \_\_\_\_\_ VICINITY OF \_\_\_\_\_ COUNTY Bladen STATE North Carolina  
Tar Heel

**3 PHOTO REFERENCE**

PHOTO CREDIT Ruth Little-Stokes DATE OF PHOTO 1974

NEGATIVE FILED AT Division of Archives and History

**4 IDENTIFICATION**

DESCRIBE VIEW, DIRECTION, ETC. IF DISTRICT, GIVE BUILDING NAME & STREET  
Smokehouse, looking east

PHOTO NO.

#285

PROPERTY OF THE NATIONAL REGISTER

ARCHIVES AND RECORDS DIVISION  
RALEIGH, N. C.  
OCT 22 1974  
PRINT BY NORTH CAROLINA  
MUSEUM OF HISTORY



NEGATIVE NUMBER  
PHOTOGRAPH  
PHOTO DATE  
SUBJECT *B*

Form No. 10-301a  
(Rev. 10-74)

UNITED STATES DEPARTMENT OF THE INTERIOR  
NATIONAL PARK SERVICE

**NATIONAL REGISTER OF HISTORIC PLACES  
PROPERTY PHOTOGRAPH FORM**

FOR NPS USE ONLY  
RECEIVED **MAR 14 1975**  
DATE ENTERED **MAY 29 1975**

SEE INSTRUCTIONS IN *HOW TO COMPLETE NATIONAL REGISTER FORMS*  
TYPE ALL ENTRIES ENCLOSE WITH PHOTOGRAPH

**1 NAME**

HISTORIC

*Walnut Grove (Robeson)*

AND/OR COMMON

Walnut Grove (Robeson Plantation)

**2 LOCATION**

CITY, TOWN

Tar Heel

—VICINITY OF

COUNTY

Bladen

STATE

North Carolina

**3 PHOTO REFERENCE**

PHOTO CREDIT Ruth Little-Stokes

DATE OF PHOTO 1974

NEGATIVE FILED AT Division of Archives and History

**4 IDENTIFICATION**

DESCRIBE VIEW, DIRECTION, ETC. IF DISTRICT, GIVE BUILDING NAME & STREET

PHOTO NO.

Overall front facade, looking south

*#3085*

PROPERTY OF THE NATIONAL REGISTER

FROM STATE DEPARTMENT OF  
ARCHIVES AND HISTORY  
RALEIGH, N. C.

OCT 22 1974

PRINT BY NORTH CAROLINA  
MUSEUM OF HISTORY



Form No. 10-301a  
(Rev. 10-74)

UNITED STATES DEPARTMENT OF THE INTERIOR  
NATIONAL PARK SERVICE

**NATIONAL REGISTER OF HISTORIC PLACES  
PROPERTY PHOTOGRAPH FORM**

FOR NPS USE ONLY

RECEIVED **MAR 14 1975**

DATE ENTERED **MAY 29 1975**

SEE INSTRUCTIONS IN *HOW TO COMPLETE NATIONAL REGISTER FORMS*  
TYPE ALL ENTRIES ENCLOSE WITH PHOTOGRAPH

**1 NAME**

HISTORIC

Walnut Grove (Robeson Plantation)

AND/OR COMMON

Walnut Grove (Robeson Plantation)

**2 LOCATION**

CITY, TOWN  
Tar Heel

— VICINITY OF

COUNTY  
Bladen

STATE  
North Carolina

**3 PHOTO REFERENCE**

PHOTO CREDIT Ruth Little-Stokes

DATE OF PHOTO 1974

NEGATIVE FILED AT Division of Archives and History

**4 IDENTIFICATION**

DESCRIBE VIEW, DIRECTION, ETC. IF DISTRICT, GIVE BUILDING NAME & STREET

PHOTO NO.

Rear facade, looking north

#4085

PROPERTY OF THE NATIONAL REGISTER

STATE DEPARTMENT OF ARCHIVES AND HISTORIC RECORDS  
RALEIGH, N. C.  
OCT 22 1974  
PRINT BY NORTH CAROLINA  
MUSEUM OF HISTORY



UNITED STATES DEPARTMENT OF THE INTERIOR  
NATIONAL PARK SERVICE

**NATIONAL REGISTER OF HISTORIC PLACES  
PROPERTY PHOTOGRAPH FORM**

FOR NPS USE ONLY

RECEIVED **MAR 14 1975**

DATE ENTERED

**MAY 29 1976**

SEE INSTRUCTIONS IN *HOW TO COMPLETE NATIONAL REGISTER FORMS*  
TYPE ALL ENTRIES ENCLOSE WITH PHOTOGRAPH

**1 NAME**

HISTORIC

AND/OR COMMON

Walnut Grove (Robeson Plantation)

**2 LOCATION**

CITY, TOWN  
Tar Heel

\_\_\_ VICINITY OF

COUNTY  
Bladen

STATE  
North Carolina

**3 PHOTO REFERENCE**

PHOTO CREDIT Randall Page

DATE OF PHOTO 1971

NEGATIVE FILED AT Division of Archives and History

**4 IDENTIFICATION**

DESCRIBE VIEW, DIRECTION, ETC. IF DISTRICT, GIVE BUILDING NAME & STREET

PHOTO NO.

Detail front facade, looking south

#5035

PROPERTY OF THE NATIONAL REGISTER

UNITED STATES DEPARTMENT OF THE INTERIOR  
NATIONAL PARK SERVICE

**NATIONAL REGISTER OF HISTORIC PLACES  
PROPERTY MAP FORM**

FOR NPS USE ONLY

RECEIVED **MAR 14 1975**

DATE ENTERED **MAY 29 1975**

SEE INSTRUCTIONS IN *HOW TO COMPLETE NATIONAL REGISTER FORMS*  
TYPE ALL ENTRIES -- ENCLOSE WITH MAP

**1 NAME**

HISTORIC

AND/OR COMMON

Walnut Grove (Robeson Plantation)

**2 LOCATION**

CITY, TOWN Tar Heel

\_\_\_ VICINITY OF

COUNTY Bladen

STATE  
North Carolina

**3 MAP REFERENCE**

SOURCE USGS Map, Bladenboro Quadrangle

SCALE 1:62500

DATE 1957

**4 REQUIREMENTS**

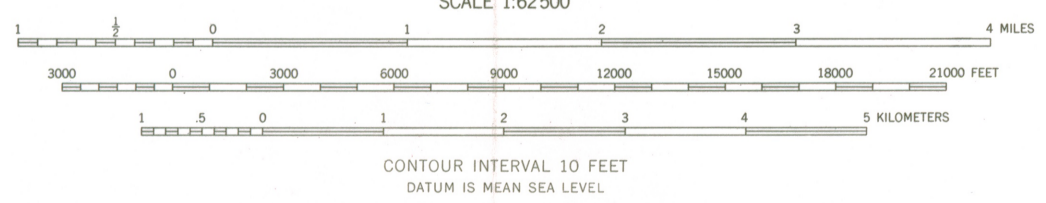
TO BE INCLUDED ON ALL MAPS

1. PROPERTY BOUNDARIES
2. NORTH ARROW
3. UTM REFERENCES



Mapped, edited, and published by the Geological Survey  
Control by USGS, USC&GS, and USCE  
Culture and drainage in part compiled from aerial photographs  
taken 1951. Topography by planetable surveys 1956 and 1957  
Polyconic projection. 1927 North American datum  
10,000-foot grid based on North Carolina coordinate system  
1000-meter Universal Transverse Mercator grid ticks,  
zone 17, shown in blue  
Red tint indicates area in which only  
landmark buildings are shown  
Short dashed blue lines indicate elliptical bay outlines  
as distinguished on aerial photographs

TRUE NORTH  
MAGNETIC NORTH  
APPROXIMATE MEAN  
DECLINATION, 1957




ROAD CLASSIFICATION  
Heavy-duty ——— Light-duty ———  
Medium-duty ——— Unimproved dirt ———  
U.S. Route      State Route



BLADENBORO, N. C.  
N3430—W7845/15

1957

THIS MAP COMPLIES WITH NATIONAL MAP ACCURACY STANDARDS  
FOR SALE BY U. S. GEOLOGICAL SURVEY, WASHINGTON 25, D. C.  
A FOLDER DESCRIBING TOPOGRAPHIC MAPS AND SYMBOLS IS AVAILABLE ON REQUEST





STATE OF NORTH CAROLINA  
Department of Cultural Resources  
Raleigh 27611

5 March 1975

James E. Holshouser, Jr.  
Governor

Division of Archives and History  
Robert E. Stipe, Director

Grace J. Rohrer  
Secretary

Dr. William J. Murtagh  
National Register of Historic Places  
Department of the Interior  
National Park Service  
18th and C streets, N.W.  
Washington, D. C. 20240



Dear Dr. Murtagh:

We are enclosing a nomination for Walnut Grove in Bladen County, North Carolina, to be entered in the National Register of Historic Places.

We trust you will find this nomination in order. If there are any questions, please call us.

Sincerely yours,

Robert E. Stipe  
State Historic Preservation Officer

enclosures

cc: Hon. Robert Morgan  
Hon. Jesse Helms  
Hon. David N. Henderson

ENTRIES IN THE NATIONAL REGISTER

STATE NORTH CAROLINA

Date Entered    MAY 29 1975

<u>Name</u>	<u>Location</u>
The Hermitage	Tillery Halifax County
Walnut Grove (Robeson Plantation)	Tar Heel Bladen County
Lea Laboratory	Wake Forest Wake County
St. Paul's Episcopal Church and Churchyard	Edenton Chowan County
Verona	Jackson Northampton County
Pleasant Retreat Academy	Lincolnton Lincoln County

Also Notified

Hon. Jesse Helms	State Historic Preservation Officer
Hon. Robert B. Morgan	Mr. Robert E. Stipe, Director
Hon. L.H. Fountain	Division of Archives and History
Hon. David N. Henderson	Department of Cultural Resources
Hon. Ike F. Andrews	109 East Jones Street
Hon. Walter B. Jones	Raleigh, North Carolina 27611
Hon. James G. Martin	

PR

CAShton/cha

5-30-75

FHR

Send <sup>xBrigit</sup> January 11, 1980  
copy of last page of nomination

(NC)

Mr. Cecil W. Andrews  
Secretary of the Interior  
U. S. Cabinet Member  
Washington, D. C.

OFF OF THE SECRETARY  
EXECUTIVE SECRETARIAT  
JAN 14 2 28 PM '80

(signature)  
Bladen Co

Dear Mr. Andrews,

I need a certification from you that Walnut Grove (Robeson Plantation) is listed in the National Register of Historical Places.

I have been doing some renovation to the house and need this certification to send in with my Federal Income tax forms.

It is listed in Volume II of "The National Register of Historical Places" on page 377.

Thanking you for your help with this and hope you will send the certification as soon as possible.

Sincerely,  
Emily Averitte

Mrs. Emily M. Averitte  
Route 1, Box 1  
Tar Heel, NC 28392

THE NATIONAL REGISTER OF HISTORIC PLACES

JAN 15 1980

DATE REC'D \_\_\_\_\_

\_\_\_\_\_ INDIVIDUAL RESPONSE (ATTACHED)

\_\_\_\_\_ INFORMATIVE MATERIAL SENT

\_\_\_\_\_ TELEPHONE CALL (ATTACHED)

DATE ACTION TAKEN \_\_\_\_\_

INITIALS \_\_\_\_\_

EXC  
275

1000 40000000

February 5, 1980

Dear Mr. Anders,

I wrote to you January 11, 1980 and asked you to send me a certification for Walnut Grove (Robeson Plantation) listed in the National Register of Historical Places. Saturday, February 2, 1980 I received a Certification for Oakland Plantation. I am enclosing this Certification.

Walnut Grove is listed in Volume II of the National Register of Historical Places on Page 377.

I need this Certification to send in with my Income Tax forms. Hope you will send it to me as soon as possible.

Sincerely,  
Emily M. Auerette

address:

Mrs. Eugene Auerette  
Route 1, Box 1

Jax Hill, N.C. 28392

ph. 919-862-2405

DEPT. OF INTERIOR  
FEB 11 7 50 AM '80  
OFF. OF THE SECRETARY  
EXECUTIVE SECRETARIAT

U 8 8

THE NATIONAL REGISTER OF HISTORIC PLACES

FEB 14 1980

DATE RECD \_\_\_\_\_

\_\_\_\_\_ WRITTEN RESPONSE (ATTACHED)

\_\_\_\_\_ INFORMATIVE MATERIAL SENT

\_\_\_\_\_ TELEPHONE CALL (ATTACHED)

DATE ACTION TAKEN \_\_\_\_\_

INITIALS \_\_\_\_\_

890

DEPT. OF THE INTERIOR

FEB 11 1980

RECEIVED

*[Faint, illegible handwritten text, likely bleed-through from the reverse side of the page]*

Sheffield 3-10-80

W436

MAR 10 1980

Mrs. Eugene Averitte  
Route 1, Box 1  
Tar Heel, North Carolina 28392

Dear Mrs. Averitte:

Thank you for your letter of February 5, 1980, concerning the listing of Walnut Grove (Robeson Plantation), Bladen County, North Carolina, in the National Register of Historic Places. Enclosed is a copy of the requested certification.

If we can be of further assistance to you, please let us know. We appreciate your interest in the National Register.

Sincerely,

Carol D. Shull (Sgd.)

Carol D. Shull  
Acting Keeper of the National Register

Enclosure

cc: North Carolina SHPO, Dr. Larry E. Tise

bcc: NR

FHR: S Sheffield:mjd 343-4401 3/10/80

BASIC FILE RETAINED IN NR

# NATIONAL REGISTER DATA SHEET

1 NAME as it appears on federal register: Walnut Grove (Robeson Plantation) 2 OTHER NAMES: 3 date of entry: 5-29-75 4 county code: 017

5 LOCATION street & number: E of Tar Heel on NC 87 city / town: Tar Heel vicinity of: Tar Heel state: NC county: Bladen 6 NPS REGION: Southeast

7 OWNER  PRIVATE  STATE  MUNICIPAL  COUNTY  MULTIPLE  FEDERAL (agency name) 8 ADMINISTRATOR: \_\_\_\_\_

9 EXISTING SURVEYS  HABS  HAER  NHL 10 FUNDED?  YES  NO 11 CONGRESS. DISTRICT: 3 12 SOURCE of NOMINATION:  STATE  FEDERAL

13 WITHIN NATIONAL REGISTER HISTORIC DISTRICT?  YES, NAME \_\_\_\_\_  NO 14 WITHIN NATIONAL HISTORIC LANDMARK?  YES, NAME \_\_\_\_\_  NO 15 ACREAGE: 20 if state who prepared form? Div. of Archives + History

16 CONDITION  deteriorated  altered  original site  excellent  ruins  unaltered  moved  good  unexposed  reconstructed  unknown  fair  unexcavated  excavated

17 features: INTERIOR  SUBSTANTIALLY INTACT-1  NOT INTACT-0  UNKNOWN-4  NOT APPLICABLE-7 EXTERIOR  SUBSTANTIALLY INTACT-2  NOT INTACT-0  UNKNOWN-5  NOT APPLICABLE-8 ENVIRONS  SUBSTANTIALLY INTACT-3  NOT INTACT-0  UNKNOWN-6  NOT APPLICABLE-9

18 ACCESS  YES - Restricted  YES - Unrestricted  No Access  Unknown 19 ADAPTIVE USE  YES  NO 20 SAVED?  YES 21 IS PROPERTY A HISTORIC DISTRICT?  yes  no

21 AREAS OF SIGNIFICANCE:  ARCHEOLOGY - prehistoric-2  ARCHEOLOGY - historic-1  AGRICULTURE - 3  ARCHITECTURE - 4  ART-5  ENGINEERING - 11  ENTERTAINMENT - 26  COMMUNICATIONS - 7  CONSERVATION - 8  ECONOMICS - 9  EDUCATION - 10  LANDSCAPE ARCH. - 15  LAW - 16  EXPLORATION - 12  HEALTH - 27  INDUSTRY - 13  INVENTION - 14  POLITICS / GOVT. - 21  RELIGION - 22  SCIENCE - 23  SOCIAL / HUMANITARIAN - 24  SOCIAL / CULTURAL - 30  TRANSPORTATION - 25  RECREATION - 28  SETTLEMENT - 29  URBAN PLANNING - 31  OTHER (SPECIFY) \_\_\_\_\_

22 CLAIMS: explain 'first'  'oldest'  'only'

23 functions WHEN HISTORICALLY SIGNIFICANT: plantation complex CURRENTLY: private residence 24 dates of initial construction: c. 1850's major alterations: historic events: 25 ETHNIC GROUP ASSOCIATION

26 architectural style(s): Greek Revival 27 architect: 28 master builder: 29 engineer:

30 landscape architect / garden designer: 31 interior decorator: 32 artist: 33 artisan: 34 builder/contractor:

35 NAMES give role & date PERSONAL: EVENTS: INSTITUTIONAL:

36 NATIONAL REGISTER WRITE-UP

frame, clapping; 2 stories, rectangular with kitchen wings, hipped roof, interior chimneys, raised front center 3-bay full-height projecting Revival galleried portico, 1st and 2nd-story paneled entrance with sidelights and transoms, similar partially-enclosed rear portico adjoining 1-story frame dependency; Greek Revival interiors intact; numerous outbuildings include barn, dairy, smokehouse, carriage house, kitchen, scalding vat. Well-preserved Southern adaptation of Greek Revival plantation ~~replet~~ with original outbuildings.

reviewers initials: Jf date: 4-26-77 IF ADDITIONAL SPACE NEEDED, NUMBER & PUT ON REVERSE