

**NATIONAL REGISTER OF HISTORIC PLACES
INVENTORY - NOMINATION FORM**

(Type all entries - complete applicable sections)

| | |
|--------------------|------|
| STATE: Missouri | |
| COUNTY: Marion | |
| FOR NPS USE ONLY | |
| ENTRY NUMBER | DATE |

APR 11 1973

1. NAME

| | |
|------------------|---|
| COMMON: | Osterhout Mound Park |
| AND/OR HISTORIC: | Missouri Archaeological Survey number 23MA8 |

2. LOCATION

| | | | |
|--|---------------|-------------------|-------------|
| STREET AND NUMBER: Wauwata Place Center of Indian Mound Park subdivision* | | | |
| CITY OR TOWN: Hannibal | | | |
| STATE Missouri | CODE 63402 | COUNTY: Marion | CODE 127 |

3. CLASSIFICATION

| CATEGORY (Check One) | OWNERSHIP | STATUS | ACCESSIBLE TO THE PUBLIC |
|---|--|--|--|
| <input type="checkbox"/> District <input checked="" type="checkbox"/> Site <input type="checkbox"/> Building <input type="checkbox"/> Structure <input type="checkbox"/> Object | <input type="checkbox"/> Public <input checked="" type="checkbox"/> Private <input type="checkbox"/> Both | Public Acquisition: <input type="checkbox"/> In Process <input type="checkbox"/> Being Considered | Yes: <input type="checkbox"/> Restricted <input type="checkbox"/> Unrestricted <input checked="" type="checkbox"/> No |
| PRESENT USE (Check One or More as Appropriate) | | | |
| <input type="checkbox"/> Agricultural <input type="checkbox"/> Commercial <input type="checkbox"/> Educational <input type="checkbox"/> Entertainment | <input type="checkbox"/> Government <input type="checkbox"/> Industrial <input type="checkbox"/> Military <input type="checkbox"/> Museum | <input type="checkbox"/> Park (Private) X <input type="checkbox"/> Private Residence <input type="checkbox"/> Religious <input type="checkbox"/> Scientific | <input type="checkbox"/> Transportation <input type="checkbox"/> Other (Specify) <input type="checkbox"/> Comments |

4. OWNER OF PROPERTY

| | | |
|--|--------------------|----------------|
| OWNER'S NAME: Marion-Ralls Chapter of the Missouri Archaeological Society | | |
| STREET AND NUMBER: c/o Mr. Harold Green, Secretary 2702 Hubbard Street | | |
| CITY OR TOWN: Hannibal | STATE: Missouri | CODE: 63402 |

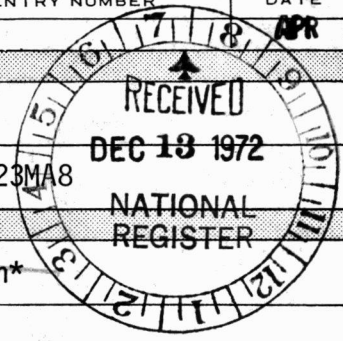
5. LOCATION OF LEGAL DESCRIPTION

| | | |
|---|--------------------|----------------|
| COURTHOUSE, REGISTRY OF DEEDS, ETC.: Office of the Recorder of Deeds | | |
| STREET AND NUMBER: Marion County Courthouse | | |
| CITY OR TOWN: Palmyra | STATE: Missouri | CODE: 63461 |

6. REPRESENTATION IN EXISTING SURVEYS

| | | |
|---|--|----------------|
| TITLE OF SURVEY: Missouri Archaeological Survey | | |
| DATE OF SURVEY: 1935 to present | <input type="checkbox"/> Federal <input checked="" type="checkbox"/> State <input type="checkbox"/> County <input type="checkbox"/> Local | |
| DEPOSITORY FOR SURVEY RECORDS: Missouri Archaeological Society | | |
| STREET AND NUMBER: 15 Switzler Hall--University of Missouri | | |
| CITY OR TOWN: Columbia | STATE: Missouri | CODE: 65201 |

SEE INSTRUCTIONS



STATE: Missouri
COUNTY: Marion
ENTRY NUMBER: APR 11 1973
DATE: FOR NPS USE ONLY

*Congressional District 9--Rep. William L. Hungate

7 DESCRIPTION

CONDITION

| | |
|---|---|
| (Check One) | |
| <input checked="" type="checkbox"/> Excellent | <input type="checkbox"/> Good |
| <input type="checkbox"/> Fair | <input type="checkbox"/> Deteriorated |
| <input type="checkbox"/> Ruins | <input type="checkbox"/> Unexposed |
| (Check One) | |
| <input type="checkbox"/> Altered | <input checked="" type="checkbox"/> Unaltered |
| (Check One) | |
| <input type="checkbox"/> Moved | <input checked="" type="checkbox"/> Original Site |

DESCRIBE THE PRESENT AND ORIGINAL (if known) PHYSICAL APPEARANCE

Osterhout Mound Park is the focal point of Indian Mound Park Sub-division in Hannibal, Missouri. It consists of four mounds in a line extending northwest-southeast on a lot measuring one hundred by two hundred feet. The mounds are approximately 25 to 40 feet in diameter and from 7 to 10 feet high.

The southern-most mound (Mound 1) was vandalized in the past--probably in the 1930's. Restoration work has since been completed on that mound. Damage was estimated to be minimal and to the best of anyone's knowledge and/or memory, none of the other three mounds has ever been disturbed.

Prior to the development of the area, the mounds lay on a high ridge approximately one mile west of the Mississippi River. Approximately one half mile to the south lay one very large mound. Furthermore, to the west about one mile there was an unusually large mound which is still evident today. Each of these mounds, or mound groups, lay on a high ridge. Water was probably gathered from a spring which was approximately equidistant from all points. Today highway construction has destroyed the large mound to the south of Osterhout Mound Park and paved over the spring.

Housing development in the Indian Mound Park sub-division has been quite prolific. Wedge-shaped lots now surround Osterhout Mound Park on all sides. During construction of the residences in the area, no architectural features were found and only very few artifacts. The placement of these three mound groups around the spring would indicate some occupation area but apparently not in the immediate vicinity of either the Osterhout mounds nor the large mound to the south.

Inasmuch as the Osterhout Mounds have never been described in the literature, all information for this form was obtained from an interview and the legal records of the Marion-Ralls Chapter of the Missouri Archaeological Society, present owners of the Osterhout Mound Park, and from comparisons with other known sites in the area.



SEE INSTRUCTIONS

**NATIONAL REGISTER OF HISTORIC PLACES
INVENTORY - NOMINATION FORM**

(Continuation Sheet)

| | |
|-------------------|------------|
| STATE Missouri | |
| COUNTY Marion | |
| FOR NPS USE ONLY | |
| ENTRY NUMBER | DATE |
| | APR 1 1973 |

(Number all entries)

Item #6, page 1

OSTERHOUT MOUND PARK SITE

Missouri State Historical Survey
 1968 to present
 Missouri State Park Board
 P.O. Box 176
 1204 Jefferson Building
 Jefferson City, Missouri 65101

State

Code: 29



B. SIGNIFICANCE


PERIOD (Check One or More as Appropriate)

- | | | | |
|---|---------------------------------------|---------------------------------------|---------------------------------------|
| <input checked="" type="checkbox"/> Pre-Columbian | <input type="checkbox"/> 16th Century | <input type="checkbox"/> 18th Century | <input type="checkbox"/> 20th Century |
| <input type="checkbox"/> 15th Century | <input type="checkbox"/> 17th Century | <input type="checkbox"/> 19th Century | |

SPECIFIC DATE(S) (If Applicable and Known)

AREAS OF SIGNIFICANCE (Check One or More as Appropriate)

- | | | |
|--|---|--|
| <input type="checkbox"/> Aboriginal | <input type="checkbox"/> Education | <input type="checkbox"/> Political |
| <input checked="" type="checkbox"/> Prehistoric | <input type="checkbox"/> Engineering | <input type="checkbox"/> Religion/Philosophy |
| <input type="checkbox"/> Historic | <input type="checkbox"/> Industry | <input type="checkbox"/> Science |
| <input type="checkbox"/> Agriculture | <input type="checkbox"/> Invention | <input type="checkbox"/> Sculpture |
| <input type="checkbox"/> Architecture | <input type="checkbox"/> Landscape Architecture | <input type="checkbox"/> Social/Humanitarian |
| <input type="checkbox"/> Art | <input type="checkbox"/> Literature | <input type="checkbox"/> Theater |
| <input type="checkbox"/> Commerce | <input type="checkbox"/> Military | <input type="checkbox"/> Transportation |
| <input type="checkbox"/> Communications | <input type="checkbox"/> Music | |
| <input checked="" type="checkbox"/> Conservation | | |



STATEMENT OF SIGNIFICANCE

Osterhout Mound Park in Hannibal, Missouri, is significant as a fine example of undisturbed Woodland Mounds found in an inland area. It also represents the culmination of the many years of dedication and contributions to the knowledge of Missouri prehistory by the Marion-Ralls Chapter of the Missouri Archaeological Society.

Little scientific research has been conducted in the northeastern corner of Missouri. Those characteristics which separate cultures into sub-cultures and periods into phases have not adequately been defined for this region of Missouri. These mounds are probably of Woodland authorship, but their position in that culture period, i.e. Early, Middle, or Late, is uncertain. The lack of any cultural debris from the mounds further complicates their exact placement in time but enhances their scientific potential.

The location of these mounds is another aspect which bears investigation. Woodland mounds all across the northern half of Missouri and elsewhere, line the bluffs of the major rivers such as the Mississippi and the Missouri and most of the secondary rivers such as the Blackwater, Lamine, Osage and Gasconade. Careful study of a topographic map shows the Osterhout Mounds and the mounds to the south and west of them to be on the high points of a very small valley--one mound at the head of the valley and two mound groups of either side of the mouth as it flows into the Minnow Branch of Bear Creek which eventually empties into the Mississippi River. Within this small valley was the all weather spring and perhaps a wet weather creek--a likely place for a village or camp rather than burial mounds. No evidence of habitation, however, has ever been found. The function of these mounds and their relationship to the other two mound groups certainly provides a wide range of testable hypotheses for carefully controlled scientific research.

The Marion-Ralls Archaeological Society was formed in the early 1930's prior to the founding of the Missouri Archaeological Society. Since that time, however, they have become a chapter of the state society and their members have been active surveyors of the area and contributors to the various professional publications of the Missouri Archaeological Society.

On June 14, 1960, Mrs. Alice Osterhout, Vice-President of the Indian Mound Investment Company, conveyed that area of land commonly known as

SEE INSTRUCTIONS

9. MAJOR BIBLIOGRAPHICAL REFERENCES

Eichenberger, J. Allen, "Investigations of the Marion-Ralls Archaeological Society in Northeast Missouri." The Missouri Archaeologist, No. 19, Dec. 1944.

10. GEOGRAPHICAL DATA

| LATITUDE AND LONGITUDE COORDINATES DEFINING A RECTANGLE LOCATING THE PROPERTY | | | O R | LATITUDE AND LONGITUDE COORDINATES DEFINING THE CENTER POINT OF A PROPERTY OF LESS THAN TEN ACRES | | |
|---|-------------------------|-------------------------|--------|---|-----------|---------|
| CORNER | LATITUDE | LONGITUDE | | LATITUDE | LONGITUDE | |
| | Degrees Minutes Seconds | Degrees Minutes Seconds | | Degrees | Minutes | Seconds |
| NW | ° ' " | ° ' " | | 39° | 42' | 27" |
| NE | ° ' " | ° ' " | | 9° | 23' | 30" |
| SE | ° ' " | ° ' " | | | | |
| SW | ° ' " | ° ' " | | | | |

NOUTM
HL

APPROXIMATE ACREAGE OF NOMINATED PROPERTY: less than 1/2 acre: 20,000 sq. feet

LIST ALL STATES AND COUNTIES FOR PROPERTIES OVERLAPPING STATE OR COUNTY BOUNDARIES

| STATE: | CODE | COUNTY | CODE |
|--------|------|--------|------|
| STATE: | CODE | COUNTY | CODE |
| STATE: | CODE | COUNTY | CODE |
| STATE: | CODE | COUNTY | CODE |



SEE INSTRUCTIONS

11. FORM PREPARED BY

NAME AND TITLE: Susan B. Traub, Chief Research Archaeologist

ORGANIZATION: State Historical Survey & Planning Office DATE: July 21, 1972
Missouri State Park Board

STREET AND NUMBER: P.O. Box 176, 1204 Jefferson Building

CITY OR TOWN: Jefferson City STATE: Missouri 65101 CODE: 29

12. STATE LIAISON OFFICER CERTIFICATION NATIONAL REGISTER VERIFICATION

As the designated State Liaison Officer for the National Historic Preservation Act of 1966 (Public Law 89-665), I hereby nominate this property for inclusion in the National Register and certify that it has been evaluated according to the criteria and procedures set forth by the National Park Service. The recommended level of significance of this nomination is:

National State Local

Name: Joseph Jaeger, Jr.
 Title: Director of Parks and Missouri State Liaison Officer
 Date: 6 Dec 72

I hereby certify that this property is included in the National Register.

Robert H. Utley
 Chief, Office of Archeology and Historic Preservation

Date: 4/11/73

ATTEST: [Signature]
 Keeper of The National Register

Date: 4 4 73

**NATIONAL REGISTER OF HISTORIC PLACES
INVENTORY - NOMINATION FORM**

(Continuation Sheet)

| | |
|-------------------|-------------|
| STATE Missouri | |
| COUNTY Marion | |
| FOR NPS USE ONLY | |
| ENTRY NUMBER | DATE |
| | APR 11 1973 |

(Number all entries)

Item #8, page 1

OSTERHOUT MOUND PARK SITE

"Cliff Dwellers Playground" to the trustees of the Marion-Ralls Chapter of the Missouri Archaeological Society in memory of and as a memorial to the late Silas O. Osterhout. This property is to be held in trust for the purpose of maintaining the area including the use and preservation of the same as an archaeological monument. This trust will continue in perpetuity as provision is made for the death or resignation of the trustees and the sale or pledge of any part of the property is prohibited.

The survey of Missouri's archaeological sites is based on the selection of significant sites as they are related to both the twelve archaeological themes and the six physiographic regions as defined in "Missouri's Comprehensive Statewide Preliminary Historic Preservation Plan." Osterhout Mound Park is therefore being nominated to the National Register of Historic Places because it is an example of the Woodland themes (5,6, and 7) in the Northeast Prairie Region (II).



PROPERTY Osterhout Mound Park STATE Mo.

73001045

WORKING NUMBER 12.13.72.1919

TECH REVIEW

Photos 3
Maps 2

6/6/73

Marion

CONTROL REVIEW

MAJ
2-13-73

OK

HISTORIAN

Accept. AMI
3/21/73

ARCHITECTURAL HISTORIAN

ARCHEOLOGIST

accept R
3/27/73

REVIEW UNIT CHIEF

accept
cbb
3-27-73

BRANCH CHIEF

OK
3/30/73

KEEPER

Wm
4.4

National Register write-up _____

Send-back _____

Federal Register entry 6-5-73

Re-submit _____

Entered _____

APR 11 1973



NPS Number 4/11/73

Title: Osterhout Mound Park

Loc. Marion, Missouri

UNITED STATES DEPARTMENT OF THE INTERIOR
NATIONAL PARK SERVICE


NATIONAL REGISTER OF HISTORIC PLACES
PROPERTY PHOTOGRAPH FORM

(Type all entries - attach to or enclose with photograph)

| | |
|------------------|-------------|
| STATE | |
| Missouri | |
| COUNTY | |
| Marion | |
| FOR NPS USE ONLY | |
| ENTRY NUMBER | DATE |
| | APR 11 1973 |

SEE INSTRUCTIONS

| | | | |
|--|------|---|------|
| 1. NAME | | | |
| COMMON: | | Osterhout Mound Park | |
| AND/OR HISTORIC: | | Missouri Archaeological Survey Number 23MA8 | |
| 2. LOCATION | | | |
| STREET AND NUMBER: | | | |
| Center of Indian Mound Park Subdivision | | | |
| CITY OR TOWN: | | | |
| Hannibal | | | |
| STATE: | CODE | COUNTY: | CODE |
| Missouri | 29 | Marion | 127 |
| 3. PHOTO REFERENCE | | | |
| PHOTO CREDIT: | | Don C. Traub | |
| DATE OF PHOTO: | | June 1972 | |
| NEGATIVE FILED AT: State Historical Survey and Planning Office, Missouri State Park Board, P.O. Box 176, 1204 Jefferson Bld., Jefferson City, Mo. 65101. | | | |
| 4. IDENTIFICATION | | | |
| DESCRIBE VIEW, DIRECTION, ETC. | | | |
| Looking east at Mound 1. | | | |



PR



Name of Site: Osterhout Mds
Site Number: 23MA 8
Photographer: TRAUB
Date of Photo: June 72
View of P
Neg. Size

NPS Number 4/11/72

Title: Osterhout Mound Park

Loc. Marion, Missouri

UNITED STATES DEPARTMENT OF THE INTERIOR
NATIONAL PARK SERVICE


**NATIONAL REGISTER OF HISTORIC PLACES
PROPERTY PHOTOGRAPH FORM**

(Type all entries - attach to or enclose with photograph)

| | |
|------------------|-------------|
| STATE | |
| Missouri | |
| COUNTY | |
| Marion | |
| FOR NPS USE ONLY | |
| ENTRY NUMBER | DATE |
| | APR 11 1973 |

SEE INSTRUCTIONS

| | | | |
|---|--|---------|------|
| 1. NAME | | | |
| COMMON: | Osterhout Mound Park | | |
| AND/OR HISTORIC: | Missouri Archaeological Survey Number 23MA8 | | |
| 2. LOCATION | | | |
| STREET AND NUMBER: | | | |
| Center of Indian Mound Park Subdivision | | | |
| CITY OR TOWN: | | | |
| Hannibal | | | |
| STATE: | CODE | COUNTY: | CODE |
| Missouri | 29 | Marion | 27 |
| 3. PHOTO REFERENCE | | | |
| PHOTO CREDIT: | Don C. Traub | | |
| DATE OF PHOTO: | June 1972 | | |
| NEGATIVE FILED AT: | State Historical Survey and Planning Office, Missouri State Park Board, P.O. Box 176, 1204 Jefferson Bld., Jefferson City, Mo. 65101. | | |
| 4. IDENTIFICATION | | | |
| DESCRIBE VIEW, DIRECTION, ETC. | | | |
| Looking north at mounds 2 and 3. | | | |



OSTERHOUT MOUNDS

DEDICATED AND PRESERVED
BY

MARION - RALLS
ARCHAEOLOGICAL - SOCIETY
IN MEMORY OF

SILAS O. OSTERHOUT
1960

NPS Number 4/11/72

Title: Osterhout Mound Park

Loc. D

UNITED STATES DEPARTMENT OF THE INTERIOR
NATIONAL PARK SERVICE

STATE

Missouri

COUNTY

Marion

FOR NPS USE ONLY

ENTRY NUMBER

DATE

APR 11 1973

NATIONAL REGISTER OF HISTORIC PLACES


PROPERTY PHOTOGRAPH FORM

(Type all entries - attach to or enclose with photograph)

SEE INSTRUCTIONS

PROPERTY

| | | | |
|---|---|---------|------|
| 1. NAME | | | |
| COMMON: | Osterhout Mound Park | | |
| AND/OR HISTORIC: | Missouri Archaeological Survey Number 23MA8 | | |
| 2. LOCATION | | | |
| STREET AND NUMBER: | | | |
| Center of Indian Mound Park Subdivision | | | |
| CITY OR TOWN: | | | |
| Hannibal | | | |
| STATE: | CODE | COUNTY: | CODE |
| Missouri | 29 | Marion | 127 |
| 3. PHOTO REFERENCE | | | |
| PHOTO CREDIT: | Don C. Traub | | |
| DATE OF PHOTO: | June 1972 | | |
| NEGATIVE FILED AT: State Historical Survey and Planning Office, Missouri State Park Board, P.O.Box 176, 1204 Jefferson Bld., Jefferson City, Mo. 65101. | | | |
| 4. IDENTIFICATION | | | |
| DESCRIBE VIEW, DIRECTION, ETC. | | | |
| Marker at edge of site. | | | |



RECEIVED
DEC 13 1972
NATIONAL REGISTER



39° 42' 30"

OSTERHOUT MOUND PARK

Scale: 1:24,000

Latitude Longitude
39° 42' 27" 91° 23' 30"

Form 10-301
(July 1969)

UNITED STATES DEPARTMENT OF THE INTERIOR
NATIONAL PARK SERVICE


**NATIONAL REGISTER OF HISTORIC PLACES
PROPERTY MAP FORM**

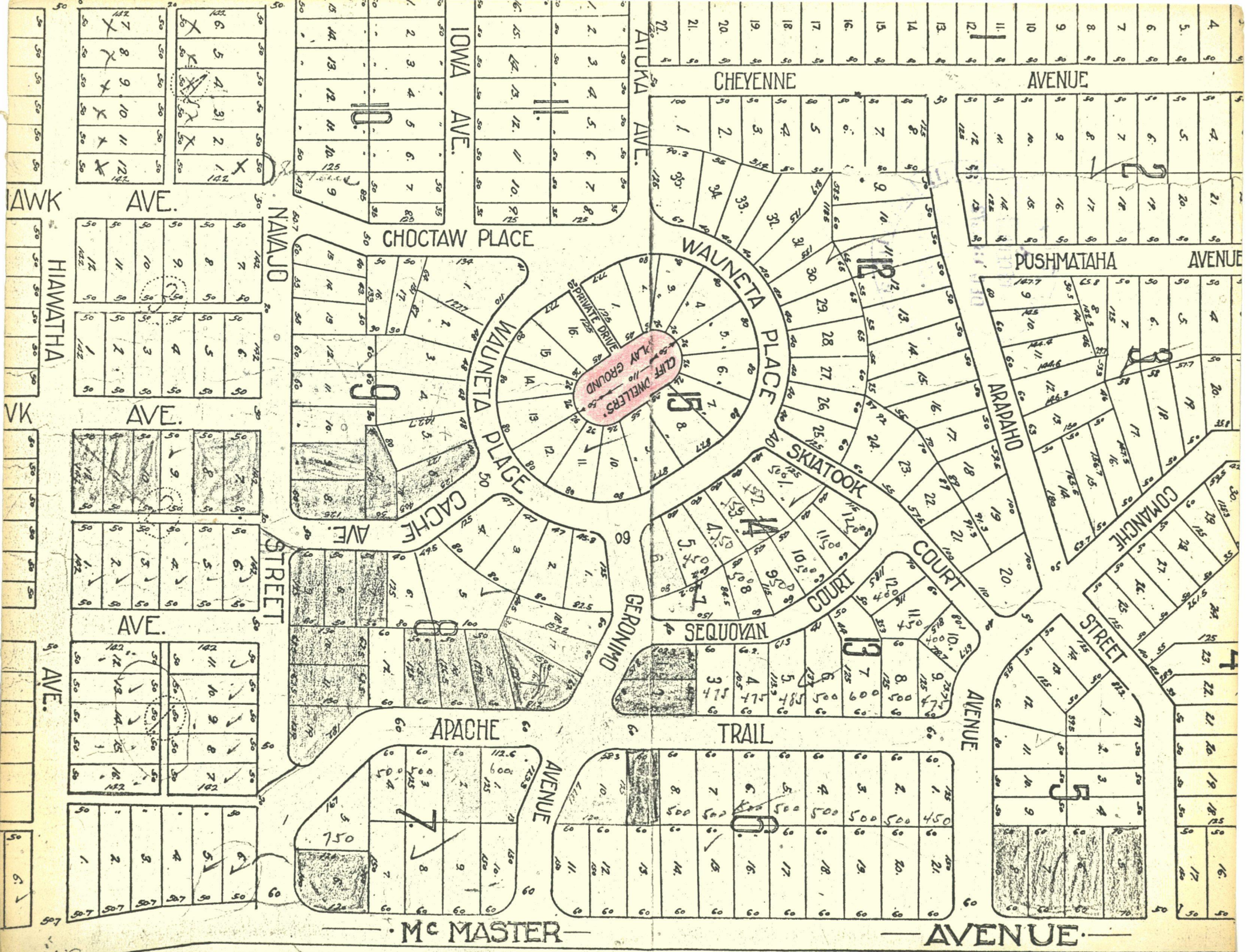
(Type all entries - attach to or enclose with map)

| | |
|------------------|-------------|
| STATE | |
| Missouri | |
| COUNTY | |
| Marion | |
| FOR NPS USE ONLY | |
| ENTRY NUMBER | DATE |
| | APR 11 1973 |

SEE INSTRUCTIONS

| | | | |
|--|---|---------|------|
| 1. NAME | | | |
| COMMON: | Osterhout Mound Park | | |
| AND/OR HISTORIC: | Missouri Archaeological Survey Number 23MA8 | | |
| 2. LOCATION | | | |
| STREET AND NUMBER: | | | |
| Center of Indian Mound Park Subdivision | | | |
| CITY OR TOWN: | | | |
| Hannibal | | | |
| STATE: | CODE | COUNTY: | CODE |
| Missouri | 29 | Marion | 127 |
| 3. MAP REFERENCE | | | |
| SOURCE: | | | |
| U.S.G.S. "Hannibal and Vicinty" Quadrangle | | | |
| SCALE: | | | |
| 1:24,000 | | | |
| DATE: | | | |
| "Unedited advance sheet - subject to correction" no date | | | |
| 4. REQUIREMENTS | | | |
| TO BE INCLUDED ON ALL MAPS | | | |
| 1. Property boundaries where required. | | | |
| 2. North arrow. | | | |
| 3. Latitude and longitude reference. | | | |





Mc MASTER

AVENUE

AVENUE

CHEYENNE

PUSHMATAHA

AVENUE

ARAPAHO

COMANCHE

STREET

AVENUE

WAUNETA PLACE

SKIATOOK

COURT

SEQUOYAN

TRAIL

AVENUE

APACHE

GERONIMO

CACHE

STREET

AVENUE

WAUNETA PLACE

CHOCTAW PLACE

NAVAJO

AVE.

IOWA AVE.

AUOMA AVE.

LAWK

HIAWATHA

AVE.

AVE.

AVE.

Form 10-301
(July 1969)

UNITED STATES DEPARTMENT OF THE INTERIOR
NATIONAL PARK SERVICE


**NATIONAL REGISTER OF HISTORIC PLACES
PROPERTY MAP FORM**

(Type all entries - attach to or enclose with map)

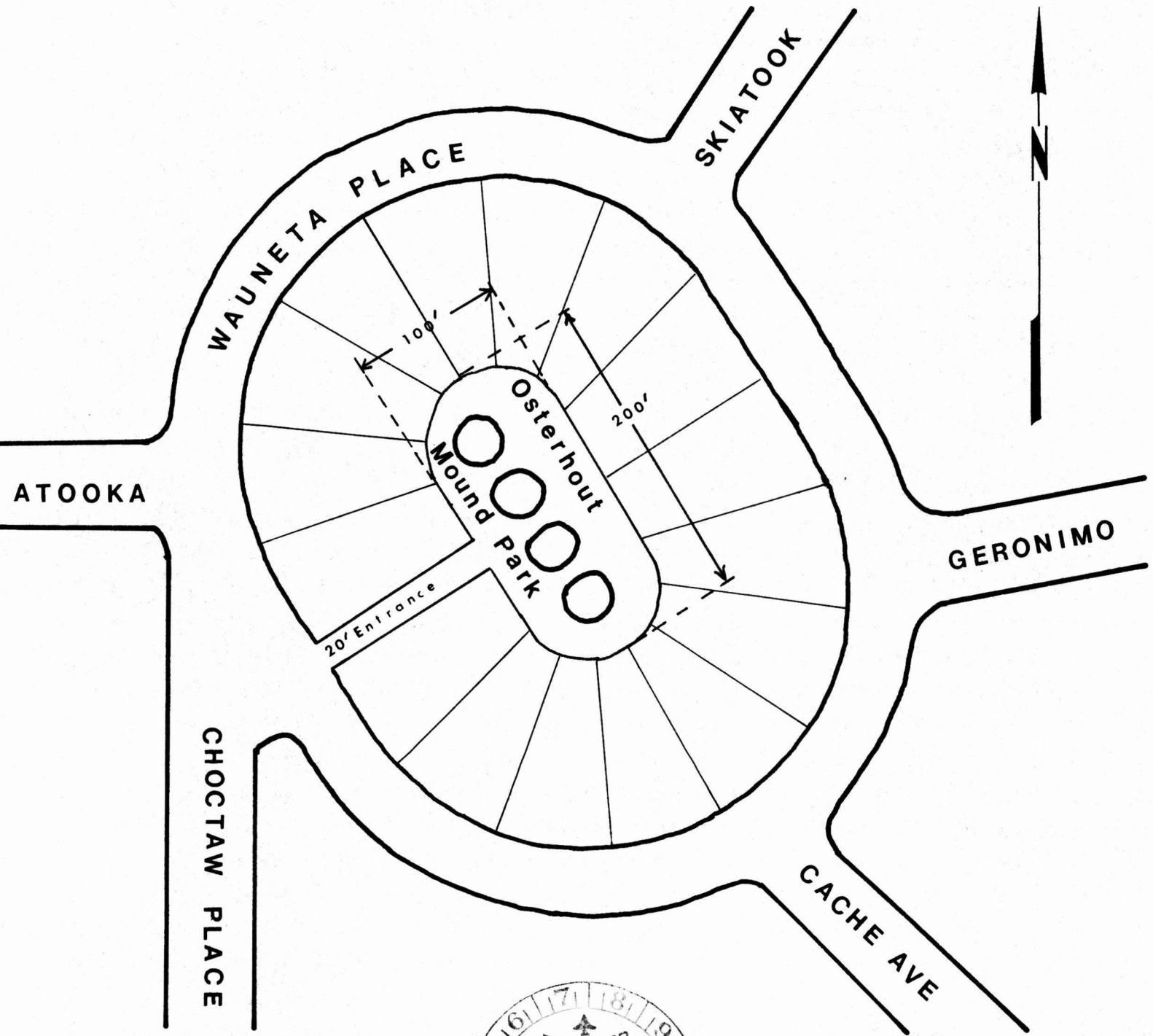
| | |
|-------------------|-------------|
| STATE Missouri | |
| COUNTY Marion | |
| FOR NPS USE ONLY | |
| ENTRY NUMBER | DATE |
| | APR 11 1973 |

SEE INSTRUCTIONS

| | | | |
|--|---|---|------|
| 1. NAME | | | |
| COMMON: | Osterhout Mound Park | | |
| AND/OR HISTORIC: | Missouri Archaeological Survey Number 23MA8 | | |
| 2. LOCATION | | | |
| STREET AND NUMBER: | | | |
| Center of Osterhout Mound Park Subdivision | | | |
| CITY OR TOWN: | | | |
| Hannibal | | | |
| STATE: | CODE | COUNTY: | CODE |
| Missouri | 29 | Marion | 27 |
| 3. MAP REFERENCE | | | |
| SOURCE: | | | |
| Susan B. Traub | | | |
| SCALE: | | | |
| Relative | | | |
| DATE: | | | |
| June 1972 | | | |
| 4. REQUIREMENTS | | | |
| TO BE INCLUDED ON ALL MAPS | | | |
| 1. Property boundaries where required. | | Map showing lots in subdivision and boundaries of mound property. | |
| 2. North arrow. | | | |
| 3. Latitude and longitude reference. | | | |



OSTERHOUT MOUND PARK (23MA8)




NATIONAL REGISTER OF HISTORIC PLACES
PROPERTY MAP FORM

(Type all entries - attach to or enclose with map)

| | |
|------------------|-------------|
| STATE | |
| Missouri | |
| COUNTY | |
| Marion | |
| FOR NPS USE ONLY | |
| ENTRY NUMBER | DATE |
| | APR 11 1973 |

SEE INSTRUCTIONS

| | | | |
|---|---|------|---------|
| 1. NAME | | | |
| COMMON: | Osterhout Mound Park | | |
| AND/OR HISTORIC: | Missouri Archaeological Survey Number 23MA8 | | |
| 2. LOCATION | | | |
| STREET AND NUMBER: | | | |
| Center of Indian Mound Park Subdivision | | | |
| CITY OR TOWN: | | | |
| Hannibal | | | |
| STATE: | MISSOURI | CODE | COUNTY: |
| | Missouri | 29 | Marion |
| 3. MAP REFERENCE | | | |
| SOURCE: | | | |
| Map of Indian Mound Park Subdivision | | | |
| SCALE: | | | |
| 2 5/8" = 300' | | | |
| DATE: | | | |
| no date | | | |
| 4. REQUIREMENTS | | | |
| TO BE INCLUDED ON ALL MAPS | | | |
| 1. Property boundaries where required. | | | |
| 2. North arrow. | | | |
| 3. Latitude and longitude reference. | | | |



ENTRIES IN THE NATIONAL REGISTER

STATE MISSOURI

Date Entered APR 11 1973

| <u>Name</u> | <u>Location</u> |
|----------------------|--------------------------------|
| Boone (Nathan) House | Defiance St. Charles County |
| Osterhout Mound Park | Hannibal Marion County |

Also Notified
Hon. Stuart Symington
Hon. Thomas F. Eagleton
Hon. William L. Hungate
Director, Midwest Region

State Historic Preservation Officer
Mr. Joseph Jaeger, Jr., Director
Missouri State Park Board
Post Office Box 176
1204 Jefferson Building
Jefferson City, Missouri 65101

PHR

NRowland:1mp 4-26-73