

**United States Department of the Interior  
National Park Service**

**National Register of Historic Places  
Inventory—Nomination Form**

For NPS use only  
received **OCT 27 1982**  
date entered

See instructions in *How to Complete National Register Forms*  
Type all entries—complete applicable sections

**1. Name**

historic Bradstreet Avenue School

and/or common Mary T. Ronan School (preferred)

**2. Location**

street & number 154 Bradstreet Avenue N/A not for publication

city, town Revere N/A vicinity of ~~congressional district~~ 7th

state Massachusetts code 025 county Suffolk code 025

**3. Classification**

<b>Category</b>	<b>Ownership</b>	<b>Status</b>	<b>Present Use</b>
<input type="checkbox"/> district	<input type="checkbox"/> public	<input checked="" type="checkbox"/> occupied	<input type="checkbox"/> agriculture
<input checked="" type="checkbox"/> building(s)	<input checked="" type="checkbox"/> private	<input type="checkbox"/> unoccupied	<input type="checkbox"/> commercial
<input type="checkbox"/> structure	<input type="checkbox"/> both	<input type="checkbox"/> work in progress	<input type="checkbox"/> educational
<input type="checkbox"/> site	<b>Public Acquisition</b>	<b>Accessible</b>	<input type="checkbox"/> entertainment
<input type="checkbox"/> object	<input checked="" type="checkbox"/> in process	<input checked="" type="checkbox"/> yes: restricted	<input type="checkbox"/> government
	<input type="checkbox"/> being considered	<input type="checkbox"/> yes: unrestricted	<input type="checkbox"/> industrial
		<input type="checkbox"/> no	<input type="checkbox"/> military
			<input type="checkbox"/> museum
			<input type="checkbox"/> park
			<input checked="" type="checkbox"/> private residence
			<input type="checkbox"/> religious
			<input type="checkbox"/> scientific
			<input type="checkbox"/> transportation
			<input type="checkbox"/> other:

**4. Owner of Property**

name Beachmont Apartment Associates, c/o Elaine B. Finbury

street & number 18 Crowninshield Street

city, town Peabody N/A vicinity of state Massachusetts

**5. Location of Legal Description**

courthouse, registry of deeds, etc. Suffolk County Registry of Deeds

street & number Pemberton Square

city, town Boston state Massachusetts

**6. Representation in Existing Surveys**

title Inventory of the Historic Assets of the Commonwealth, #6 12/3/80  
has this property been determined eligible?  yes  no

date 1978  federal  state  county  local

depository for survey records Massachusetts Historical Commission

city, town Boston state Massachusetts

# 7. Description Mary T. Ronan School, 154 Bradstreet Ave., Revere, MA

<b>Condition</b>		<b>Check one</b>	<b>Check one</b>
<input checked="" type="checkbox"/> excellent	<input type="checkbox"/> deteriorated	<input checked="" type="checkbox"/> unaltered	<input checked="" type="checkbox"/> original site
<input type="checkbox"/> good	<input type="checkbox"/> ruins	<input type="checkbox"/> altered	<input type="checkbox"/> moved
<input type="checkbox"/> fair	<input type="checkbox"/> unexposed		date <u>      N/A      </u>

## Describe the present and original (if known) physical appearance

The Mary T. Ronan School is a 2½ story brick building constructed in a Classical Revival style. The school occupies a half-acre lot in the Beachmont section of Revere, a dense hilltop neighborhood of houses dating from the turn of the century.

The Ronan School was built in 1896 as a simple rectangular structure. A smaller T-shaped wing was added to the rear in 1914 and copies the original design. The main block is 2½ stories high plus basement. Its steeply pitched hip roof, covered with asphalt, is broken on the facade by a gabled pavilion and by polygonally-capped dormers on the side elevations. Three thin chimneys pierce the roofline.

Several horizontal elements articulate the elevations of the Ronan School. A granite foundation and granite stringcourse outline the basement level, while a brick stringcourse and bracketed wooden cornice cap the walls. Windows are often grouped in threes, a motif reinforced by continuous granite sills on the second story. All the windows have splayed lintels of gauged brick, and those on the first floor are further ornamented by granite keystones.

The most striking design element of this building is its central frontispiece. Brick pilasters with plinths and Ionic capitals carved in granite support a gabled roof with dentillated cornice. This 3-story bay is entirely symmetrical. On the first floor, a round-arched doorway is flanked by narrow roundarched windows; a granite keystone ornaments the entrance arch. On the second floor, oval windows with granite keystones flank a pair of rectangular windows which are joined by a continuous granite entablature, on which the original name and date of the school are inscribed (Bradstreet Avenue School, 1896). A decorative iron balcony spans the base of these windows. In the gable field, a Palladian motif window features a granite sill, entablature, and keystone.

The Ronan School was renovated in 1981 for use as elderly housing, a process certified by the National Park Service for tax act purposes. Major work included restoration of the original entrance design, with its arched glazed transom, and replacement of the original 6 over 6 sash.

## 8. Significance

Mary T. Ronan School, 154 Bradstreet Ave. Revere, MA

Period	Areas of Significance—Check and justify below			
<input type="checkbox"/> prehistoric	<input type="checkbox"/> archeology-prehistoric	<input type="checkbox"/> community planning	<input type="checkbox"/> landscape architecture	<input type="checkbox"/> religion
<input type="checkbox"/> 1400-1499	<input type="checkbox"/> archeology-historic	<input type="checkbox"/> conservation	<input type="checkbox"/> law	<input type="checkbox"/> science
<input type="checkbox"/> 1500-1599	<input type="checkbox"/> agriculture	<input type="checkbox"/> economics	<input type="checkbox"/> literature	<input type="checkbox"/> sculpture
<input type="checkbox"/> 1600-1699	<input checked="" type="checkbox"/> architecture	<input checked="" type="checkbox"/> education	<input type="checkbox"/> military	<input type="checkbox"/> social/ humanitarian
<input type="checkbox"/> 1700-1799	<input type="checkbox"/> art	<input type="checkbox"/> engineering	<input type="checkbox"/> music	<input type="checkbox"/> theater
<input checked="" type="checkbox"/> 1800-1899	<input type="checkbox"/> commerce	<input type="checkbox"/> exploration/settlement	<input type="checkbox"/> philosophy	<input type="checkbox"/> transportation
<input checked="" type="checkbox"/> 1900-	<input type="checkbox"/> communications	<input type="checkbox"/> industry	<input type="checkbox"/> politics/government	<input type="checkbox"/> other (specify)
		<input type="checkbox"/> invention		

Specific dates 1896

Builder/Architect

N/A

### Statement of Significance (in one paragraph)

The Mary T. Ronan School retains integrity of design, materials, workmanship, setting, and location. The building is associated with the historical development of the Beachmont area of Revere and is a significant example of its architectural type and period; it meets criteria A and C of the National Register.

The coastal highlands of Revere were increasingly developed as a summer resort from the mid-19th century on. Early in this period, Beachmont was occupied by tent-dwellers from the surrounding towns of Chelsea, Everett, and Malden during the hot season. By the late 19th century, however, more permanent residential subdivisions were platted.

The Boston Land Company had purchased most of the land here and chartered a narrow gauge railroad which connected Beachmont to Boston and Lynn in 1875. As an inducement to settlement, the Land Company offered to provide for five years a free pass to each property owner building a house worth \$2,000. A boom in both summer and year-round homes thus commenced, and between 1870 and 1900 the town's population doubled every decade. The Beachmont area filled in quickly with modest single and multi-family homes built in the Stick, Second Empire, and Queen Anne styles.

The first public school in Beachmont, established in the early 1870s, was located in a two-room building which also housed the community's religious services. A new, wood frame schoolhouse with eight rooms was dedicated in 1891. Continuing population pressures, however, soon demanded another schoolhouse. The Mary T. Ronan School was built in 1896 for \$35,000. This modern, eight-room brick building boasted an assembly hall on the top floor, electric lights, bells, and speaking tubes. Originally known as the Bradstreet Avenue School, the building has since been renamed for one of its early principals, Mary T. Ronan, who was named to the post in 1904.

The Ronan School is the most monumental civic building in Beachmont, and, like most of the town's other institutional buildings, dates from the turn of the century. Although not of exceptional design significance, the building reflects the picturesque massing and rooflines popular in the Beachmont development. It also typifies popular school design of the period which included masonry construction, two story on high basement height, and blocky form—here enhanced by a relatively elaborate frontispiece. Today the Ronan School is the best preserved structure remaining from its period in this neighborhood.

The Mary T. Ronan School has been determined eligible for listing in the National Register by the Department of the Interior, and has recently been recycled into 20 units of elderly housing.

## 9. Major Bibliographical References

See attached sheet.

## 10. Geographical Data

Acreeage of nominated property 23,163 square feet

*NP.6 acres winner 8/17/83*

Quadrangle name Lynn, Massachusetts

Quadrangle scale 1:25,000

### UMT References

A 

1	9	3	3	6	4	3	0	4	6	9	5	4	5	0
Zone			Easting				Northing							

B 

Zone			Easting				Northing							

C 

Zone			Easting				Northing							

D 

Zone			Easting				Northing							

E 

Zone			Easting				Northing							

F 

Zone			Easting				Northing							

G 

Zone			Easting				Northing							

H 

Zone			Easting				Northing							

### Verbal boundary description and justification

See attached deed description.

### List all states and counties for properties overlapping state or county boundaries

state N/A code county code

state code county code

## 11. Form Prepared By

name/title Wendy Frontiero, Preservation Planner, with Elaine Finbury, Beachmont Associates

organization Massachusetts Historical Commission date June 2, 1982

street & number 294 Washington Street telephone (617) 727-8470

city or town Boston state Massachusetts

## 12. State Historic Preservation Officer Certification

The evaluated significance of this property within the state is:

national  state  local

As the designated State Historic Preservation Officer for the National Historic Preservation Act of 1966 (Public Law 89-665), I hereby nominate this property for inclusion in the National Register and certify that it has been evaluated according to the criteria and procedures set forth by the National Park Service.

State Historic Preservation Officer signature Valerie Ann Talenge

title Executive Director, Massachusetts Historical Commission date Oct. 20, 1982

For NPS use only

I hereby certify that this property is included in the National Register

Bruce Van Dyke

date 12/10/82

Keeper of the National Register

Attest:

date

Chief of Registration

**United States Department of the Interior  
National Park Service**

**National Register of Historic Places  
Inventory—Nomination Form**

For NPS use only

received OCT 27 1982

date entered

Continuation sheet Mary T. Ronan School

Item number 9

Page 1

Bibliography

Better Schools for Revere, Revere School Study Group, 1954.

Fitzmeyer, William, Recollections of Early Days in Beachmont, Revere Public Library, 179 Beach Street, Revere, Massachusetts.

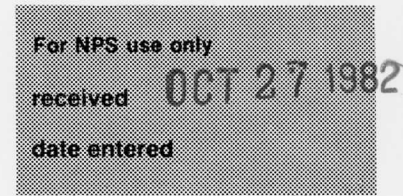
Shaw, Belle, Early Historical Facts About Revere, Revere Public Library, 179 Beach Street, Revere, Massachusetts.

Shurtleff, Benjamin, History of the Town of Revere, Bekler Press, Inc., Boston, 1938.

Inventory compiled by The Revere Historic Commission, February, 1978.

**United States Department of the Interior  
National Park Service**

**National Register of Historic Places  
Inventory—Nomination Form**



Continuation sheet Mary T. Ronan School

Item number 10

Page 1

Verbal Boundary Description

PARCEL #1 (Mary T. Ronan School)

- NORTHEASTERLY: by Crest Avenue, one hundred ninety (190) feet;
- SOUTHEASTERLY: by land now or formerly of Ralph and Joanna M. Anderson and K.J. Realty Trust, one hundred forty-one and sixty one hundredths (141.60) feet;
- SOUTHWESTERLY: by Bradstreet Avenue, one hundred twenty-four and seventy-nine one hundredths (124.79) feet;
- NORTHWESTERLY: by land now or formerly of John Milano and Dominic A. and Rosalie A. Ciambelli, seventy-four and forty-three one hundredths (74.43) feet;
- SOUTHWESTERLY: by land now or formerly of the said Ciambellis seventy and three one hundredths (70.03) feet; and
- NORTHWESTERLY: by land now or formerly of Patrick G. and Rita A. Turner, seventy-six and seventeen hundredths (76.17) feet.

Being 23,165 square feet, more or less.

Said land and buildings are shown on a "Plan of Land in Revere, Mass. for Crowninshield Corporation", prepared by James H. MacDowell-Design Consultant and Norman I. Lipsitz, Registered Land Surveyor, dated November 17, 1980 and recorded herewith.

Being the same premises conveyed to the City of Revere by deeds recorded with the Suffolk Registry of Deeds in Book 2350, Page 06 and Book 3920, Page 519.

States Department of the Interior  
National Park Service

Substantive Review

Ronan, Marv, T., School  
Suffolk County  
MASSACHUSETTS

Working No. 10/27/82-2948  
Fed. Reg. Date: 2.1.83  
Date Due: 11/25/82 - 12/11/82  
Action:  ACCEPT 12/10/82  
 RETURN  
 REJECT

- resubmission
- nomination by person or local government
- owner objection
- appeal

Federal Agency: \_\_\_\_\_

Substantive Review:  sample  request  appeal  NR decision

Reviewer's comments:

Recom./Criteria A.C.  
Reviewer Marv Ronan  
Discipline A.H.  
Date 12/10/82  
 see continuation sheet

Nomination returned for:  technical corrections cited below  
 substantive reasons discussed below

1. Name

2. Location

3. Classification

Category	Ownership	Status	Present Use
	Public Acquisition	Accessible	

4. Owner of Property

5. Location of Legal Description

6. Representation in Existing Surveys

Has this property been determined eligible?  yes  no

7. Description

Condition		Check one	Check one
<input type="checkbox"/> excellent	<input type="checkbox"/> deteriorated	<input type="checkbox"/> unaltered	<input type="checkbox"/> original site
<input type="checkbox"/> good	<input type="checkbox"/> ruins	<input type="checkbox"/> altered	<input type="checkbox"/> moved date _____
<input type="checkbox"/> fair	<input type="checkbox"/> unexposed		

Describe the present and original (if known) physical appearance

- summary paragraph
- completeness
- clarity
- alterations/integrity
- dates
- boundary selection

## 8. Significance

Period \_\_\_\_\_ Area of Significance—Check and justify below

Specific dates \_\_\_\_\_ Builder Architect \_\_\_\_\_

Statement of Significance (in one paragraph)

- summary paragraph  
 completeness  
 clarity  
 applicable criteria  
 justification of areas checked  
 relating significance to the resource  
 context  
 relationship of integrity to significance  
 justification of exception  
 other

## 9. Major Bibliographical References

## 10. Geographical Data

Acres of nominated property \_\_\_\_\_

Quadrangle name \_\_\_\_\_

UMT References \_\_\_\_\_

Verbal boundary description and justification \_\_\_\_\_

## 11. Form Prepared By

## 12. State Historic Preservation Officer Certification

The evaluated significance of this property within the state is:

national  state  local

State Historic Preservation Officer signature \_\_\_\_\_

title \_\_\_\_\_ date \_\_\_\_\_

## 13. Other

- Maps  
 Photographs  
 Other

Questions concerning this nomination may be directed to \_\_\_\_\_

Signed \_\_\_\_\_ Date \_\_\_\_\_ Phone: 202 272 - 3504

Comments for any item may be continued on an attached sheet



18-GRANITEWAY-1888

© RICHARD S. MANDELKORN  
41 Barnard Road  
Belmont, MA 02178  
All Rights Reserved  
Not For Publication  
Without Written Permission  
Phone: 617-489-1377

12-13-81#3

Mary T. Ronen School  
154 Bradstreet Avenue  
Revere, MA  
1981


Photo by/Negative filed with  
Richard S. Mandelkorn  
41 Barnard Road  
Belmont, MA

View of main entrance facade

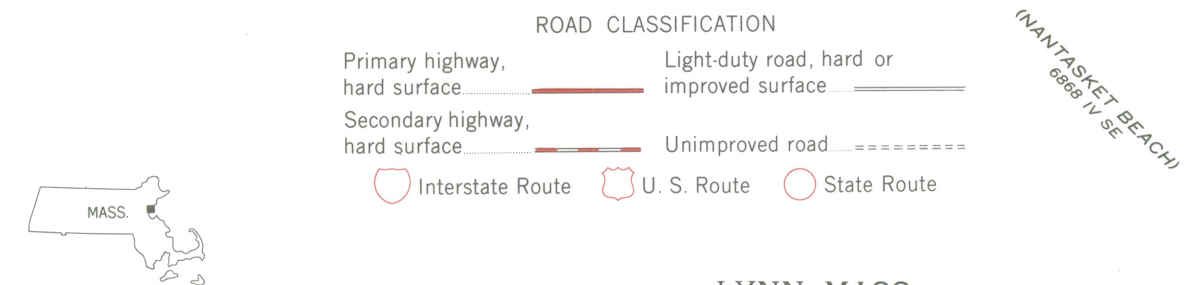
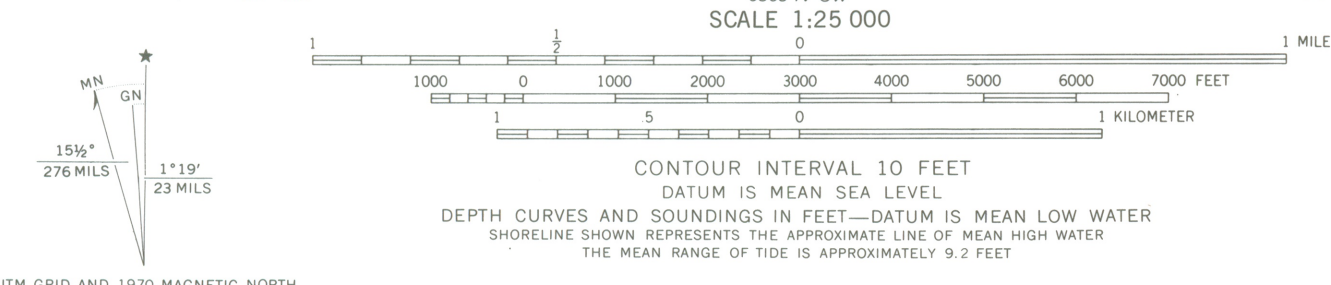
Photo 1 of 1



MARY T. RONAN SCHOOL  
 154 Bradstreet Avenue  
 Revere, MA  
 UTM Reference:  
 A 19/336430/4695450



Mapped, edited, and published by the Geological Survey  
 Control by USGS, USC&GS, and Massachusetts Geodetic Survey  
 Planimetry by photogrammetric methods from aerial photographs  
 taken 1939. Topography by planimetric surveys 1943. Revised from  
 aerial photographs taken 1969. Field checked 1970.  
 Selected hydrographic data compiled from USC&GS Charts 240(1970), 246  
 and 248 (1971). This information is not intended for navigational purposes  
 Polyconic projection. 1927 North American datum  
 10,000-foot grid based on Massachusetts coordinate system,  
 mainland zone  
 1000-meter Universal Transverse Mercator grid,  
 zone 19  
 Boundaries in tidewater areas from information supplied by  
 Massachusetts Department of Public Works  
 Red tint indicates areas in which only landmark buildings are shown



LYNN, MASS.  
 N4222.5—W7052.5/7.5  
 1970  
 AMS 6868 IV NW—SERIES 9814

THIS MAP COMPLIES WITH NATIONAL MAP ACCURACY STANDARDS  
 FOR SALE BY U. S. GEOLOGICAL SURVEY, RESTON, VIRGINIA 22092  
 A FOLDER DESCRIBING TOPOGRAPHIC MAPS AND SYMBOLS IS AVAILABLE ON REQUEST