

United States Department of the Interior  
National Park Service

National Register of Historic Places  
Inventory—Nomination Form

See instructions in *How to Complete National Register Forms*  
Type all entries—complete applicable sections

For NPS use only  
received JAN 10 1983  
date entered

1. Name

historic Nachusa House

and/or common Same

2. Location

street & number 215 S. Galena Avenue *N/A* not for publication

city, town Dixon *N/A* vicinity of ~~Congressional district~~

state Illinois code 012 county Lee code 133

3. Classification

Category	Ownership	Status	Present Use
<input checked="" type="checkbox"/> district	<input type="checkbox"/> public	<input checked="" type="checkbox"/> occupied	<input type="checkbox"/> agriculture
<input checked="" type="checkbox"/> building(s)	<input checked="" type="checkbox"/> private	<input type="checkbox"/> unoccupied	<input checked="" type="checkbox"/> commercial
<input type="checkbox"/> structure	<input type="checkbox"/> both	<input type="checkbox"/> work in progress	<input type="checkbox"/> educational
<input type="checkbox"/> site	<b>Public Acquisition</b>	<b>Accessible</b>	<input type="checkbox"/> entertainment
<input type="checkbox"/> object	<input type="checkbox"/> in process	<input type="checkbox"/> yes: restricted	<input type="checkbox"/> government
	<input type="checkbox"/> being considered	<input checked="" type="checkbox"/> yes: unrestricted	<input type="checkbox"/> industrial
	<i>N/A</i>	<input type="checkbox"/> no	<input type="checkbox"/> military
			<input type="checkbox"/> museum
			<input type="checkbox"/> park
			<input type="checkbox"/> private residence
			<input type="checkbox"/> religious
			<input type="checkbox"/> scientific
			<input type="checkbox"/> transportation
			<input type="checkbox"/> other:

4. Owner of Property

name Ronald G. and Kathryn D. Scanlon

street & number RFD 4

city, town Dixon *N/A* vicinity of state Illinois

5. Location of Legal Description

courthouse, registry of deeds, etc. Lee County Courthouse, County Clerk and Recorder of Deeds

street & number *N/A*

city, town Dixon state Illinois

6. Representation in Existing Surveys

Inventory of Historic Structures in  
title Lee County Interim Report has this property been determined eligible?  yes  no

date 1972, 1973, 1974  federal  state  county  local

depository for survey records Illinois Historic Structures Survey

city, town Chicago state Illinois

# 7. Description

<b>Condition</b>		<b>Check one</b>	<b>Check one</b>	
<input type="checkbox"/> excellent	<input type="checkbox"/> deteriorated	<input type="checkbox"/> unaltered	<input checked="" type="checkbox"/> original site	
<input type="checkbox"/> good	<input type="checkbox"/> ruins	<input checked="" type="checkbox"/> altered	<input type="checkbox"/> moved	date <u>N/A</u>
<input checked="" type="checkbox"/> fair	<input type="checkbox"/> unexposed			

## Describe the present and original (if known) physical appearance

Today, the physical appearance of the Nachusa House is evidence of its long history of continuous hotel service. Since its official opening in 1854, the hotel has undergone periods of expansion and remodeling, partial demolition and rebuilding. The Nachusa House is located on a prominent site in Dixon on Galena Avenue facing the Courthouse. The building may be divided into three basic components: 1) the main building, 2) the south annex, and 3) the west annex.

### THE MAIN BUILDING

The main building is the core of the present-day Nachusa House and is the focus of this description because it comprises the one architecturally and historically significant portion of the hotel which is still largely intact. It is nearly square in plan ( 40 Feet x 48 Feet ), and was built in 1853 and 1868 on foundations that were laid in 1838. The portion built in 1853 was a 4-story structure with 2-foot thick undressed limestone exterior walls and wood frame floor and roof construction. In 1868 the fifth floor, mansard roof and cupola were added and this change established the image that people have identified with the Nachusa House ever since.

Both the interior and exterior of the main building have been altered to some extent, but in both cases, a significant portion of the early form and detail has been retained. The basement, which is presently used as the hotel bar, has been substantially altered. It no longer resembles the basement "Nachusa House Billiard Hall and Bar" which was advertised in the 1878-1879 edition of Holland's Dixon City Directory. The second floor, currently and originally the lobby level, possesses features which date from the original construction. These include the square wood columns, the crenelated cornice moulding, the chair rail, the well crafted and preserved winding stair, and the door and window moulding. The third, fourth, and fifth levels contain the rooms where notable, historic guests of the hotel have stayed. Almost all these rooms have undergone some modification to add private baths, and other general periodic remodeling. Although the corridor location and general room arrangement seem relatively unchanged, the addition of an elevator in 1914 has no doubt changed the plan on every level. The change is architecturally unobtrusive.

The outward appearance of the Nachusa House main building has changed in a number of ways from its look of 1868. The limestone block wall received a thin coat of stucco in the 1880's. New Orleans style wrought iron grillwork was added to the porches and balconies in the 1950's. The front steps, which led to the lobby porch, were removed because of the widening of Galena Avenue in 1965. The porch columns have been replaced although the porch balconies seem to be original as evidenced by shadow traces of brackets which match those seen in early photographs. Unfortunately, the cupola was removed sometime between 1926 and 1945. In spite of these changes, many original architectural details remain including the wood shingled mansard roof, the windows, and the bracketed cornice. Because of good photo documentation of the outside of the hotel in the 1870's and 1880's, it would be possible to restore much of the original detail including porch and balcony rails, porch columns, cupola etc.



# 8. Significance

Period	Areas of Significance—Check and justify below			
<input type="checkbox"/> prehistoric	<input type="checkbox"/> archeology-prehistoric	<input type="checkbox"/> community planning	<input type="checkbox"/> landscape architecture	<input type="checkbox"/> religion
<input type="checkbox"/> 1400-1499	<input type="checkbox"/> archeology-historic	<input type="checkbox"/> conservation	<input type="checkbox"/> law	<input type="checkbox"/> science
<input type="checkbox"/> 1500-1599	<input type="checkbox"/> agriculture	<input type="checkbox"/> economics	<input type="checkbox"/> literature	<input type="checkbox"/> sculpture
<input type="checkbox"/> 1600-1699	<input checked="" type="checkbox"/> architecture	<input type="checkbox"/> education	<input type="checkbox"/> military	<input checked="" type="checkbox"/> social/
<input type="checkbox"/> 1700-1799	<input type="checkbox"/> art	<input type="checkbox"/> engineering	<input type="checkbox"/> music	<del>humanities</del>
<input checked="" type="checkbox"/> 1800-1899	<input checked="" type="checkbox"/> commerce	<input type="checkbox"/> exploration/settlement	<input type="checkbox"/> philosophy	<input type="checkbox"/> theater
<input type="checkbox"/> 1900-	<input type="checkbox"/> communications	<input type="checkbox"/> industry	<input type="checkbox"/> politics/government	<input type="checkbox"/> transportation
		<input type="checkbox"/> invention		<input type="checkbox"/> other (specify)

Specific dates 1853, 1868, 1914 Builder/Architect Unknown

### Statement of Significance (in one paragraph)

In a prominent position on a hilltop overlooking the Rock River Valley and across from the Lee County Courthouse stands one of Northern Illinois' most notable landmarks, the Nachusa House. This hotel was named for John Dixon, founder of the city of Dixon. "Na-Chu-Sa" is the name given Mr. Dixon by the Indians; it means head white hair.

The Nachusa House was built in 1853 as a simple 4 story structure with primitive wood sill and lintel window detailing and indigenous limestone masonry. In the early 1850's, the hotel was used primarily by stagecoach travelers enroute from Peoria and Chicago to Galena. In 1855, trains commenced running from Dixon to Chicago on the Air Line Road; the Nachusa House grew in popularity with both rail and coach travelers.

This building has commercial significance because it is one of the oldest continuously operated hotels in the state. The commercial success of the business is evidenced by the many changes which were made to improve the hotel's image and to better suit its burgeoning clientele. The mansard roof and fifth floor were both added in 1868 and were important in reinforcing the House's emergent image as a first class hotel.

The hotel has social significance because of its many notable guests. The following is a partial list of the people who registered at the Nachusa House:

Abraham Lincoln	John A. Logan	James Doolittle
U.S. Grant	Cassius M. Clay	Jefferson Davis
Theodore Roosevelt	Horace Greeley	Gov. Richard Oglesby
Wm. Howard Taft	Helen Keller	J. Edgar Hoover
Gen. Leonard Wood	Billy Sunday	Oliver Wendell Holmes
Stephen Douglas	Marquis of Queensbury	

The site, architecture, and successful operation combined to make the Nachusa House the pride of the community and an area landmark. The following excerpt from the Holland's Dixon City Directory for 1878-79 describes the hotel.

The location of the Nachusa is the most advantageous that could be found for a hotel in the city. It is built on one of the highest eminences the city affords, opposite the Court House and overlooks the country for miles around. The structure itself is one of the handsomest and most substantial in Dixon, and from its commanding site it is among the first objects that catch the visitor's eye and the last upon leaving. (Page 66)

For these reasons we feel the Nachusa House should be placed on the National Register of Historic Places.

# 9. Major Bibliographical References

See Continuation Sheet - Bibliography - Page 2

# 10. Geographical Data

Acreeage of nominated property 0.98 acre

Quadrangle name Dixon

Quadrangle scale 1: 62500

### UMT References

A 

1	6	2	9	3	0	9	0	4	6	3	5	0	0	0
Zone	Easting			Northing										

B 

Zone	Easting			Northing										

C 

Zone	Easting			Northing										

D 

Zone	Easting			Northing										

E 

Zone	Easting			Northing										

F 

Zone	Easting			Northing										

G 

Zone	Easting			Northing										

H 

Zone	Easting			Northing										

### Verbal boundary description and justification

See Continuation Sheet - Geographical Data - Page 3

### List all states and counties for properties overlapping state or county boundaries

state N/A code county code

state code county code

# 11. Form Prepared By

name/title Thomas C. Anderson, Apprentice Architect

organization McLane & McLane Architects

date October 7, 1982

street & number 212 S. Ottawa Avenue

telephone (815) 284-6056

city or town Dixon

state Illinois

# 12. State Historic Preservation Officer Certification

The evaluated significance of this property within the state is:

national  state  local

As the designated State Historic Preservation Officer for the National Historic Preservation Act of 1966 (Public Law 89-665), I hereby nominate this property for inclusion in the National Register and certify that it has been evaluated according to the criteria and procedures set forth by the National Park Service.

State Historic Preservation Officer signature *David...*

title *Director*

date 12/23/82

For NPS use only

I hereby certify that this property is included in the National Register

*Allores Byers*  
Keeper of the National Register

Entered in the  
National Register

date 2/10/83

Attest:

date

Chief of Registration

United States Department of the Interior  
Heritage Conservation and Recreation Service

# National Register of Historic Places Inventory—Nomination Form

For HCRS use only

received

date entered

Continuation sheet Nachusa House  
Bibliography

Item number 9

Page 2

Bateman, ed., Historical Encyclopedia of Illinois and History of Lee County, Munsell Publishing Co., 1904.

Bennett, A. Milo, "The Building of a State, The Story of Illinois," Journal of State Historical Society, 13, Oct., 1920, p. 352.

Dixon Evening Telegraph Anniversary Issue, 1926.

Dixon Evening Telegraph, April 4, 1878 (p.1), Jan. 18, 1884, May 6, 1885, June 6, 1885, May 18, 1886, Sept. 3, 1887 (p.1), Feb. 13, 1914 (p.2), April 8, 1914 (p.2), June 13, 1914, June 14, 1914.

Dixon National Bank, 1871 - 1971, Century of Service, Dixon, Ill., (1971).

Holland's Dixon City Directory for 1878 - 79, Chicago, Ill., Western Publishing Co., 1879.

Holland's Dixon City Directory for 1869 - 70, Chicago, Ill., Western Publishing Co., (1870).

Inventory of Historic Structures in Lee County, Illinois Historic Structures Survey, October, 1972.

Lee County Historical Society, History of Dixon and Lee County, Dixon, Ill. 1980 (reprint of 1880 edition of Dixon Telegraph Print.)

Stevens, Frank, History of Lee County, Vol. I, S.J. Clarke Publishing Co., 1914, pp.338 - 339.

United States Department of the Interior  
Heritage Conservation and Recreation Service

National Register of Historic Places  
Inventory—Nomination Form

For HCRS use only

received

date entered

Continuation sheet Nachusa House  
Geographical Data

Item number 10

Page 3

Parcel No. 1:

The Southerly 50 feet in width of Lot 1, and the Northerly 58 feet in width of Lot 4, in Block 29, in the Original Town (now City) of Dixon, more particularly bounded and described as follows: Beginning at a point on the East line of the said Block 29, 10 feet Southerly from a point on the East line of said Block 29, 10 feet Southerly from the Northeast corner of said Block, and running thence Southerly along said East line, 108 feet to a point on said line, 2 feet Northerly from the Southeast corner of said Lot 4, in said Block; thence Westerly parallel with the South Line of said Lot 4, 140 feet to the alley; thence Northerly along the East line of the said alley, 108 feet to a point on said line, 10 feet Southerly from the Northwest corner of said Lot 1 in said Block; thence Easterly parallel with the North line of said Block, 140 feet to the point of beginning; EXCEPTING the following described tract; Beginning at the intersection of the Southerly w right of way line of Second Street with the Easterly line of said Lot 1, which point of intersection is 50 feet Northerly of the Southeast corner of said Lot 1, and running thence Southerly along the Easterly line of said Lot 1, a distance of 12 feet; thence Northwesterly to a point in said Southerly right of way line of Second Street 12 feet Westerly of the point of beginning; thence Easterly along said Southerly right of way line of Second Street, 12 feet to the point of beginning; AND FURTHER EXCEPTING THEREFROM the Southerly 50 feet in width of Lot 1, and the Northerly 53 feet in width of Lot 4, in Block 29, in the Original Town (now City) of Dixon, more particularly bounded and described as follows: Beginning at a point on the East line of said Block 29, 10 feet Southerly from the Northeast corner of said Block, and running thence Southerly along said East line, 103 feet to a point on said line, 7 feet Northerly from the Southeast corner of said Lot 4, in said Block; thence Westerly parallel with the South line of said Lot 4, 140 feet to the alley; thence Northerly along the East line of said alley, 103 feet to a point on said line, 10 feet Southerly from the Northwest corner of said Lot 1, in said Block; thence Easterly parallel with the North line of said Block, 140 feet to the point of Beginning;

Parcel No. 2:

The Southerly 2 feet in width of Lot 4; all of Lots 5 and 8, and the Northerly 10 feet in width of Lot 9, all in Block 29, in the Original Town, now City of Dixon;

Parcel No. 3:

The Easterly 50 feet of Lots 7 and 10, and the Southerly 60 feet of the Westerly 90 feet of said Lot 10, all in Block 29, in the Town now City of Dixon;

Parcel No. 4:

The Westerly 90 feet of Lot 7 in Block 29, in the Town, now City of Dixon,

all in LEE COUNTY, ILLINOIS.

United States Department of the Interior  
National Park Service

Nachusa House  
Lee County  
ILLINOIS

Working No. 11/10/83-30  
Fed. Reg. Date: 2.7.84  
Date Due: 2/10/83 - 2/24/83

- resubmission
  - nomination by person or local government
  - owner objection
  - appeal
- Substantive Review:     sample     request     appeal     NR decision

Action:     ACCEPT 2/10/83  
 RETURN  
 REJECT  
 Entered in the \_\_\_\_\_  
 National Register \_\_\_\_\_  
 Federal Agency: \_\_\_\_\_

Reviewer's comments:

Recom./Criteria \_\_\_\_\_  
 Reviewer \_\_\_\_\_  
 Discipline \_\_\_\_\_  
 Date \_\_\_\_\_  
 \_\_\_\_\_ see continuation sheet

Nomination returned for:     technical corrections cited below  
     substantive reasons discussed below

- 1. Name
  - 2. Location
  - 3. Classification
- |          |                    |            |             |
|----------|--------------------|------------|-------------|
| Category | Ownership          | Status     | Present Use |
|          | Public Acquisition | Accessible |             |
- 4. Owner of Property
  - 5. Location of Legal Description
  - 6. Representation in Existing Surveys

has this property been determined eligible?     yes     no

7. Description

Condition		Check one	Check one
<input type="checkbox"/> excellent	<input type="checkbox"/> deteriorated	<input type="checkbox"/> unaltered	<input type="checkbox"/> original site
<input type="checkbox"/> good	<input type="checkbox"/> ruins	<input type="checkbox"/> altered	<input type="checkbox"/> moved    date _____
<input type="checkbox"/> fair	<input type="checkbox"/> unexcused		

Describe the present and original (if known) physical appearance

- summary paragraph
- completeness
- clarity
- alterations/integrity
- dates
- boundary selection

## 8. Significance

Period \_\_\_\_\_ Areas of Significance—Check and justify below

Specific dates \_\_\_\_\_ Builder/Architect \_\_\_\_\_

Statement of Significance (in one paragraph)

- \_\_\_\_\_ summary paragraph
- \_\_\_\_\_ completeness
- \_\_\_\_\_ clarity
- \_\_\_\_\_ applicable criteria
- \_\_\_\_\_ justification of areas checked
- \_\_\_\_\_ relating significance to the resource
- \_\_\_\_\_ context
- \_\_\_\_\_ relationship of integrity to significance
- \_\_\_\_\_ justification of exception
- \_\_\_\_\_ other

## 9. Major Bibliographical References

## 10. Geographical Data

Average of nominated property \_\_\_\_\_

Quadrangle name \_\_\_\_\_

UMT Reference \_\_\_\_\_

Verbal boundary description and justification \_\_\_\_\_

## 11. Form Prepared By

## 12. State Historic Preservation Officer Certification

The evaluated significance of this property within the state is:

\_\_\_\_\_ national \_\_\_\_\_ state \_\_\_\_\_ local

State Historic Preservation Officer signature \_\_\_\_\_

Title \_\_\_\_\_ date \_\_\_\_\_


## 13. Other

- \_\_\_\_\_ Maps
- \_\_\_\_\_ Photographs
- \_\_\_\_\_ Other

Questions concerning this nomination may be directed to \_\_\_\_\_

Signed \_\_\_\_\_ Date \_\_\_\_\_ Phone: 202 272 - 3504

Comments for any item may be continued on an attached sheet



Nachusa House  
Dixon, Illinois  
Photographer - Unknown  
Date of Original Photo 1883, Copy 1982  
Negative Location - McLane & McLane Architects  
Dixon, Illinois

View Looking West (Reunion of 18th Regiment)

PHOTO #1 of 11



Nachusa House  
Dixon, Illinois  
Photographer - Thomas Anderson  
Date of Photo - September 1982  
Negative Location - McLane & McLane Architects  
Dixon, Illinois

Exterior View Looking West

PHOTO ~~#~~ #2 of 11



6  
Nachusa House  
Dixon, Illinois  
Photographer - Thomas Anderson  
Date of Photo - September 1982  
Negative Location - McLane & McLane Architects  
Dixon, Illinois 61021

Exterior View Looking Northeast

PHOTO ~~#6~~ #4 of 11



⑦  
THIS PAPER  
MANUFACTURED  
BY KODAK

THIS PAPER  
MANUFACTURED  
BY KODAK

THIS PAPER  
MANUFACTURED  
BY KODAK

THIS PAPER  
MANUFACTURED  
BY KODAK

Nachusa House  
Dixon, Illinois  
Photographer - Thomas Anderson  
Date of Photo - September 1982  
Negative Location - McLane & McLane Architect  
Dixon, Illinois

Exterior View Looking Southeast

PHOTO #1 #5 of 11

THIS PAPER  
MANUFACTURED  
BY KODAK

THIS PAPER  
MANUFACTURED  
BY KODAK

THIS PAPER  
MANUFACTURED  
BY KODAK

THIS PAPER  
MANUFACTURED  
BY KODAK



8

Nachusa House  
Dixon, Illinois  
Photographer - Thomas Anderson  
Date of Photo - September 1982  
Negative Location - McLane & McLane Architects  
Dixon, Illinois

Exterior View Looking Southwest

PHOTO ~~#~~ # 6 of 11



Nachusa House  
Dixon, Illinois  
Photographer - John Thompson  
Date of Photo - September 1982  
Negative Location - McLane & McLane Architects  
Dixon, Illinois

Interior View of 2nd Floor Lobby


PHOTO ~~8~~ # 2 of 11



Nachusa House  
 Dixon, Illinois  
 Photographer - John Thompson  
 Date of Photo - September 1982  
 Negative Location - McLane & McLane Architects  
 Dixon, Illinois

Interior Detail of Lobby Column

PHOTO ~~#10~~ #8 of 11







12

Nachusa House  
Dixon, Illinois  
Photographer - John Thompson  
Date of Photo - September 1982  
Negative Location - McLane & McLane Architects  
Dixon, Illinois

Interior View of Winding Stair, Looking up  
from Lobby Level

PHOTO #10 of 11



Nachusa House  
Dixon, Illinois  
Photographer - John Thompson  
Date of Photo - September 1982  
Negative Location - McLane & McLane Architect  
Dixon, Illinois

Interior Detail of Stair Stringer at 4th  
floor Landing

PHOTO # ~~10~~ 11 of 11

## Missing Core Documentation

**Property Name**  
Nachusa House

**County, State**  
Lee County, Illinois

**Reference Number**  
83000323

The following Core Documentation is missing from this entry:

Nomination Form

Photographs (missing #3)

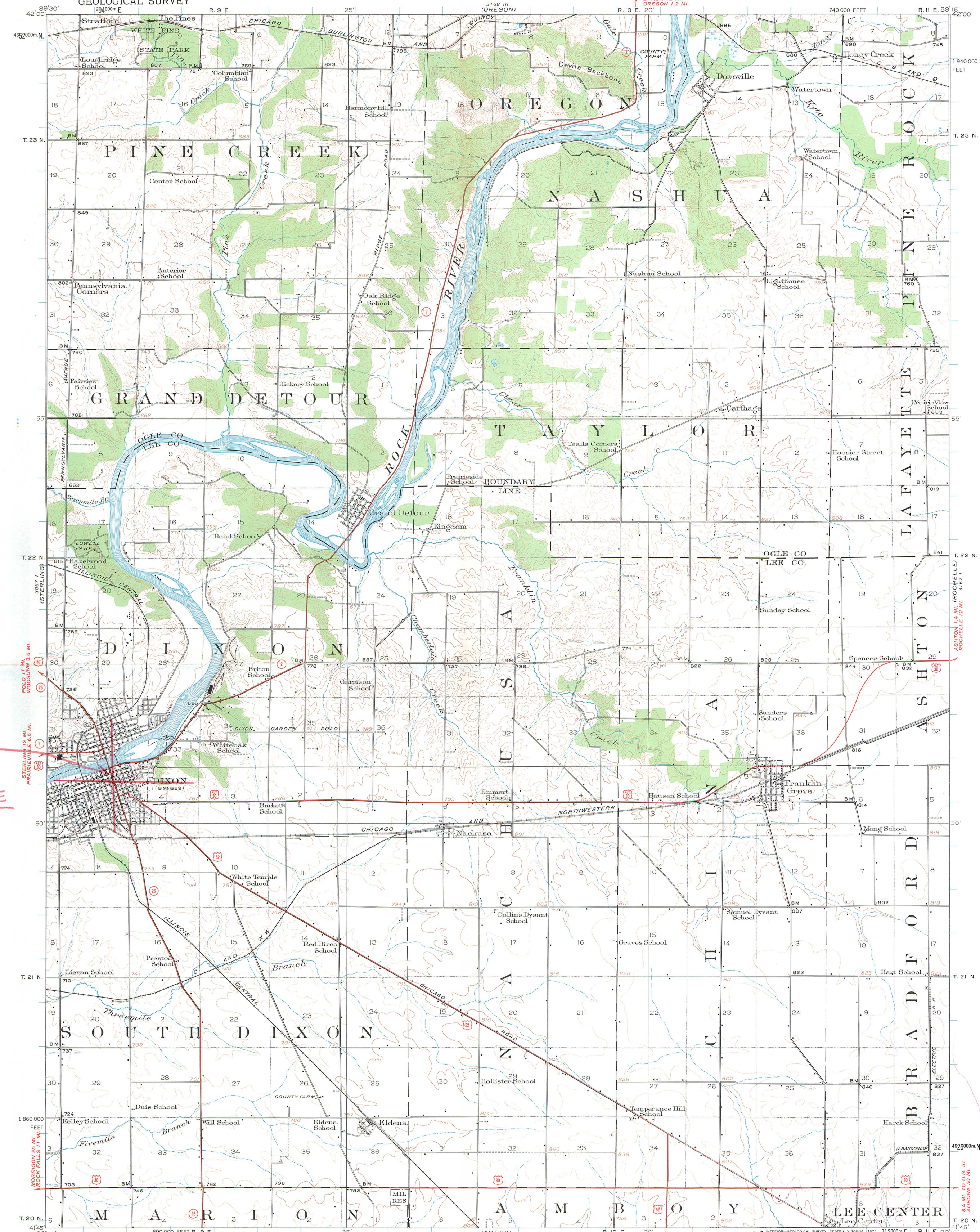
USGS Map

UNITED STATES  
DEPARTMENT OF THE INTERIOR  
GEOLOGICAL SURVEY

STATE OF ILLINOIS  
DEPARTMENT OF REGISTRATION AND EDUCATION  
GEOLOGICAL SURVEY DIVISION  
URBANA, ILLINOIS

DIXON QUADRANGLE  
ILLINOIS  
15 MINUTE SERIES (TOPOGRAPHIC)

3168 II SW  
STILLMAN VALLEY  
1:24 000



NACHUSA HOUSE  
Z 16  
E 293 090  
N 4635 000

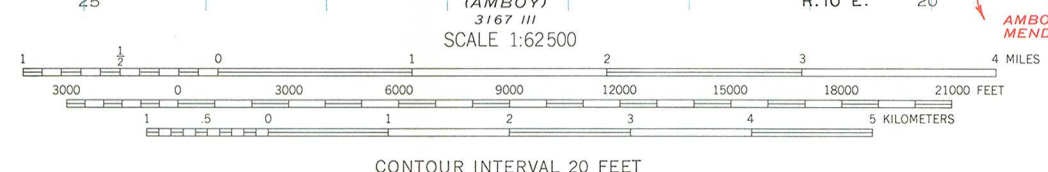
W.H. Herron, Acting Chief Geographer.  
Glenn S. Smith, Topographic Engineer in charge.  
Topography by R. L. Harrison and Frank W. Hughes.  
Control by J. H. Wilson and H. S. Senseney.  
Surveyed in 1916.  
Culture revised in part, 1950.

ROAD CLASSIFICATION  
1964

Heavy-duty ——— Light-duty ———  
Medium-duty ——— Unimproved dirt ———

U. S. Route      State Route

UTM GRID AND 1950 MAGNETIC NORTH DECLINATION AT CENTER OF SHEET



Polyconic projection. 1927 North American datum  
10,000-foot grid based on Illinois (West)  
rectangular coordinate system  
1000-meter Universal Transverse Mercator grid ticks,  
zone 16, shown in blue

FOR SALE BY U. S. GEOLOGICAL SURVEY, RESTON, VIRGINIA 22092  
AND STATE GEOLOGICAL SURVEY, URBANA, ILLINOIS 61801  
A FOLDER DESCRIBING TOPOGRAPHIC MAPS AND SYMBOLS IS AVAILABLE ON REQUEST

DIXON, ILL.  
N4145-W8915/15  
1950  
AMS 3167 IV—SERIES V763

Illinois



# Department of Conservation

life and land together

LINCOLN TOWER PLAZA • 524 SOUTH SECOND STREET • SPRINGFIELD 62706

CHICAGO OFFICE - ROOM 100, 160 NO. LASALLE 60601

David Kenney, Director • James C. Helfrich, Assistant Director

December 30, 1982

Mr. Jerry Rogers  
Keeper of the National  
Register of Historic Places  
U.S. Department of the Interior  
National Park Service  
Washington, D.C.

Dear Mr. Rogers:

Enclosed are the National Register nominations for the following sites:

St. Nicholas Hotel, Springfield  
Singer Building, Chicago  
Patrick King House, Chicago  
Náchusa House, Dixon  
Park House, Beardstown  
Christ Church, Peoria County  
Matthew Scott House, Chenoa  
Richard Skinner House, Princeton  
Robert & John M. Peeples Houses,  
Old Shawneetown  
Lyman Scott House, Summer Hill

Also enclosed is an addition to the Round Barns in Illinois Thematic Resource, the Robert Buckles Round Barn.

Your prompt attention to these nominations is appreciated.

Sincerely,

A handwritten signature in cursive script that reads "Michael Ward".

Michael Ward  
National Register Assistant



---

# TELEPHONE REPORT

---

OFFICE OF ARCHEOLOGY AND HISTORIC PRESERVATION

---

PROJECT: *Nachusa House, Dixon, Lee Co., IL*

---

TO/FROM: *Ron Scanlon*

DATE: *1/19/82*

---

ADDRESS: *Dixon, IL*

PHONE: *815-288-5581*

---

STAFF MEMBER: *Grosvenor*

DIVISION: *NR*

---

## REPORT:

*oldest operating hotel in IL  
Dixon - birthplace of Ron. Reagan  
founded by John Dixon, town's founder - founded  
in 1830*

*6 Pres. + lots of other famous people stayed here  
town needs a nice hotel - this could be it  
renovation planned to return hotel to 1870s/80s  
appearance*

*Please list it.*

*nominations sent 12/30/82*

---