

DATA SHEET PH0179299

**NATIONAL REGISTER OF HISTORIC PLACES
INVENTORY - NOMINATION FORM**

(Type all entries - complete applicable sections)

STATE: Illinois
COUNTY: Champaign
FOR NPS USE ONLY
ENTRY DATE AUG 19 1975

1. NAME

COMMON:
Heimlichers Drug Store

AND/OR HISTORIC:
Cattle Bank

2. LOCATION

STREET AND NUMBER:
102 East University Avenue

CITY OR TOWN:
Champaign

CONGRESSIONAL DISTRICT:
**Ed Madigan
21st Congressman,**

STATE: **Illinois** CODE: **17** COUNTY: **Champaign** CODE: **019**

3. CLASSIFICATION

CATEGORY (Check One)	OWNERSHIP	STATUS	ACCESSIBLE TO THE PUBLIC
<input type="checkbox"/> District <input checked="" type="checkbox"/> Building <input type="checkbox"/> Site <input type="checkbox"/> Structure <input type="checkbox"/> Object	<input type="checkbox"/> Public <input checked="" type="checkbox"/> Private <input type="checkbox"/> Both	Public Acquisition: <input type="checkbox"/> In Process <input checked="" type="checkbox"/> Being Considered	<input type="checkbox"/> Occupied <input checked="" type="checkbox"/> Unoccupied <input type="checkbox"/> Preservation work in progress
PRESENT USE (Check One or More as Appropriate)			
<input type="checkbox"/> Agricultural <input type="checkbox"/> Commercial <input type="checkbox"/> Educational <input type="checkbox"/> Entertainment	<input type="checkbox"/> Government <input type="checkbox"/> Industrial <input type="checkbox"/> Military <input type="checkbox"/> Museum	<input type="checkbox"/> Park <input type="checkbox"/> Private Residence <input type="checkbox"/> Religious <input type="checkbox"/> Scientific	<input type="checkbox"/> Transportation <input checked="" type="checkbox"/> Other (Specify) <u>Building is Vacant</u>
<input checked="" type="checkbox"/> Comments <u>Minor Fire Owner Retired</u>			

4. OWNER OF PROPERTY

OWNER'S NAME:
Joseph M. Trautman

STREET AND NUMBER:
1 Mayfair Ct.

CITY OR TOWN:
Champaign

STATE:
Illinois

CODE:
17

5. LOCATION OF LEGAL DESCRIPTION

COURTHOUSE, REGISTRY OF DEEDS, ETC:
Champaign County Court House - Recorder's Office

STREET AND NUMBER:
East Main Street

CITY OR TOWN:
Urbana

STATE:
Illinois

CODE:
17

6. REPRESENTATION IN EXISTING SURVEYS

TITLE OF SURVEY:
Illinois Historic Landmarks Survey

DATE OF SURVEY: **1973** Federal State County Local

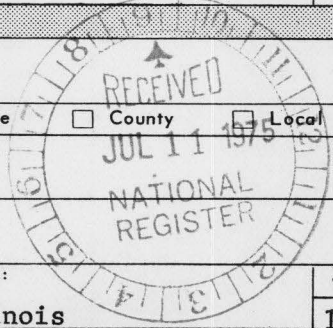
DEPOSITORY FOR SURVEY RECORDS:
Survey Office

STREET AND NUMBER:
901 South Spring St.

CITY OR TOWN:
Springfield

STATE:
Illinois

CODE:
17



SEE INSTRUCTIONS

STATE: **Illinois**
COUNTY: **Champaign**
ENTRY NUMBER: **AUG 19 1975**
DATE: **AUG 19 1975**
FOR NPS USE ONLY

7. DESCRIPTION

CONDITION	(Check One)					
	<input type="checkbox"/> Excellent	<input type="checkbox"/> Good	<input type="checkbox"/> Fair	<input checked="" type="checkbox"/> Deteriorated	<input type="checkbox"/> Ruins	<input checked="" type="checkbox"/> Unexposed
	(Check One)			(Check One)		
	<input checked="" type="checkbox"/> Altered	<input type="checkbox"/> Unaltered		<input type="checkbox"/> Moved	<input checked="" type="checkbox"/> Original Site	

DESCRIBE THE PRESENT AND ORIGINAL (if known) PHYSICAL APPEARANCE

The present building is a brick structure, two (2) stories in height. There has been some of the partitions removed and the building presently is one open space on the first floor. The second story is partitioned into three (3) small rooms with a bathroom, it was formerly an apartment unit for the druggist.

The building has evidence of alteration from the original as two windows on the lower front have been widened and modernized, also a door on the west side of the building has been bricked in. There has been an addition to the north and rear of building for expansion of the drug store and a barber shop.

The building is structurally sound, with the exception that a load bearing partition was removed from the first floor causing the second floor to sag.

The original building - from a historical picture - shows the present second story windows as being original. The present exterior of the building is in fair condition, but the original brick has been painted over with a beige latex paint. The interior is deteriorating. The plastered walls are crumbling from a lack of heat in the building. The building has original tin design ceilings in both levels of the structure. The original dentil cornice on the exterior is still in good condition.

SEE INSTRUCTIONS

3. SIGNIFICANCE

PERIOD (Check One or More as Appropriate)

- | | | | |
|--|---------------------------------------|--|---------------------------------------|
| <input type="checkbox"/> Pre-Columbian | <input type="checkbox"/> 16th Century | <input type="checkbox"/> 18th Century | <input type="checkbox"/> 20th Century |
| <input type="checkbox"/> 15th Century | <input type="checkbox"/> 17th Century | <input checked="" type="checkbox"/> 19th Century | |

SPECIFIC DATE(S) (If Applicable and Known) CA LATE 1850'S

AREAS OF SIGNIFICANCE (Check One or More as Appropriate)

- | | | | |
|--|---|--|--|
| <input type="checkbox"/> Aboriginal | <input type="checkbox"/> Education | <input type="checkbox"/> Political | <input type="checkbox"/> Urban Planning |
| <input type="checkbox"/> Prehistoric | <input type="checkbox"/> Engineering | <input type="checkbox"/> Religion/Philosophy | <input type="checkbox"/> Other (Specify) _____ |
| <input checked="" type="checkbox"/> Historic | <input type="checkbox"/> Industry | <input type="checkbox"/> Science | _____ |
| <input type="checkbox"/> Agriculture | <input type="checkbox"/> Invention | <input type="checkbox"/> Sculpture | _____ |
| <input type="checkbox"/> Architecture | <input type="checkbox"/> Landscape Architecture | <input type="checkbox"/> Social/Humanitarian | _____ |
| <input type="checkbox"/> Art | <input type="checkbox"/> Literature | <input type="checkbox"/> Theater | _____ |
| <input checked="" type="checkbox"/> Commerce | <input type="checkbox"/> Military | <input type="checkbox"/> Transportation | _____ |
| <input type="checkbox"/> Communications | <input type="checkbox"/> Music | | |
| <input type="checkbox"/> Conservation | | | |

STATEMENT OF SIGNIFICANCE

The Cattle Bank Building is of historical significance because long before the Railroad came through this area, large herds of cattle were raised on the prairies in the area and the growers marketed these by taking them overland to Indianapolis, Indiana, or Chicago, Illinois. The coming of the Railroad promised an end to the cattle drives with quick easy shipment to Chicago, and accompanying banking and loan business.

The Cattle Bank was a branch facility of the first bank in Urbana, Illinois (Grand Prairie Bank), to provide facilities for the cattlemen in this area. It is the oldest remaining business building in the City of Champaign, Illinois.

For more information, see attachment #1.

SEE INSTRUCTIONS

9 MAJOR BIBLIOGRAPHICAL REFERENCES

Joseph o. Cunningham. Historical Encyclopedia of Illinois and History of Champaign County. Chicago, 1905. Volume II, p. 722.

F. R. Stewart, ed. A Standard History of Champaign County, Illinois, Vol. I Chicago, 1918. P.320.

History of Champaign County. Brink, McDonough & Co. (Philadelphia, 1878). p. 104.

10. GEOGRAPHICAL DATA


LATITUDE AND LONGITUDE COORDINATES DEFINING A RECTANGLE LOCATING THE PROPERTY			O R	LATITUDE AND LONGITUDE COORDINATES DEFINING THE CENTER POINT OF A PROPERTY OF LESS THAN TEN ACRES		
CORNER	LATITUDE	LONGITUDE		LATITUDE	LONGITUDE	
	Degrees Minutes Seconds	Degrees Minutes Seconds		Degrees Minutes Seconds	Degrees Minutes Seconds	
NW	0 , "	0 , "		44° 06' 59"	88° 14' 12"	
NE	0 , "	0 , "		U.T.M. Zone 16	394465 Easting	
SE	0 , "	0 , "		Zone 16	4441220 Northing	
SW	0 , "	0 , "				

UTM ok
WM
(9-9-75)

APPROXIMATE ACREAGE OF NOMINATED PROPERTY: **.8 acreage**

LIST ALL STATES AND COUNTIES FOR PROPERTIES OVERLAPPING STATE OR COUNTY BOUNDARIES

STATE:	CODE	COUNTY	CODE
STATE:	CODE	COUNTY:	CODE
STATE:	CODE	COUNTY:	CODE
STATE:	CODE	COUNTY:	CODE



SEE INSTRUCTIONS

11. FORM PREPARED BY

NAME AND TITLE: **Mr. James L. Williams, Director**

ORGANIZATION: **Dept. of Environmental Development** DATE: **May 12, 1975**

STREET AND NUMBER: **102 North Neil Street**

CITY OR TOWN: **Champaign,** STATE: **Illinois 61820** CODE: **17**

12. STATE LIAISON OFFICER CERTIFICATION NATIONAL REGISTER VERIFICATION

As the designated State Liaison Officer for the National Historic Preservation Act of 1966 (Public Law 89-665), I hereby nominate this property for inclusion in the National Register and certify that it has been evaluated according to the criteria and procedures set forth by the National Park Service. The recommended level of significance of this nomination is:

National State Local

Name: *William J. Dean* Title: State Historic Preservation Officer Date: June 29, 1975

I hereby certify that this property is included in the National Register.

Robert Teuser
Director, Office of Archeology and Historic Preservation

Date: 8/19/75

ATTEST:

W. Muntz
Keeper of The National Register

Date: AUG 18 1975

THE CATTLE BANK BUILDING AT 102 NORTH FIRST STREET in West Urbana is the small, two story brick building, now 102 East University Avenue in Champaign. Hundreds of motorists and pedestrians pass it daily without realizing that it is the oldest remaining business building in Champaign. The picture and the diagram need explanation.

The Illinois Central Railroad laid out a "Railroad Addition to Urbana," which was certified June 5, 1853. A small depot was built, two miles northwest of the Urbana Court House, and the first train reached West Urbana on July 24, 1854. The Railroad chose this site and routing, to take advantage of the gap in Yankee Ridge southwest of Urbana, and to avoid bridging the Embarrass River. No pioneer community in Illinois ever grew faster than West Urbana, and while the Railroad Addition was mainly west of the tracks, the area along First Street and what was then East Main (now University) was in the center of activity. Within two years and by 1856, many buildings had been constructed.

The diagram of streets and buildings which we show is taken from a rare map of Urbana and West Urbana, drawn by Charles Bowman and engraved by Charles Shoben Engraving and Printing of Chicago. It is undated but must have been made in 1858 or 1859. The picture of the Cattle Bank appears on the same map, owned by the Archives Room of the Urbana Free Library, and supervised by Mrs. Nelle Carpenter.

There are three Main Streets shown, Main Street as it today, and West Main and East Main, east and west of the Railroad, ("named University Avenue, late in the 1860s when the Illinois Industrial University was located on the corner of Wright and University.") The Coffee pot building is the Doane House, the combined hotel and I.C. Station. It burned in 1898. The flag building is the U.S. Post Office, which may never have been there as some say it was east of the tracks. The I.C. Freight House stood where the present station stands, a livery barn was just east of the tracks, (it burned) the famous Goose Pond Church (where the first meeting to attempt to bring the University to this community was held) stood where the present Commercial Bank stands, and the Cattle Bank was on the northeast corner of East Main and First, with its main doors on First Street.

A natural question is, "Why the Cattle Bank?" Long before the Railroad came through, large herds of cattle were raised on the prairies in the area and the growers marketed these by taking them overland to Indianapolis or Chicago. The coming of the Railroad promised an end to the cattle drives with quick easy shipment to Chicago, and accompanying banking and loan business.

The first bank in Urbana and in Champaign County was "The Grand Prairie Bank," established in 1856 managed by Chalmers M. Sherfy, and the same year, a branch was opened in West Urbana, named "The Cattle Bank." It was incorporated December 5, 1856 with Edward Ater, President, C.M. Sherfy, Cashier, and directors, W.H. Coler, T.S. Hubbard and J.D. Wilson. Its capital stock was listed at \$100,000 with 40,000 shares at \$25 each. Coler and Hubbard each held 20,000 shares. The bank apparently prospered for five years, then closed along with Grand Prairie, when a large investment in Missouri State bonds failed. They never reopened.

Tracing the owners and occupants of the bank property through the years proved to be difficult. The best sources proved to be the abstract and the city directories, of which the early ones were infrequent. The lot on which the bank was built was from a land grant made to Mathew W. Busey, entered on May 17, 1837. His widow sold the lot to W.H. Gessie and Chalmers Sherfy on March 3, 1854 and Gessie later sold his share to Sherfy, who was the Cashier of the Cattle Bank. The Bank had the title from 1856 to 1861 when the Bank closed.

Owners changed rapidly the next four years. Benjamin F. Harris bought it from the defunct bank in 1861, sold it to William J. Ermantrout in 1863, who sold it to William R. Earhart and Simeon Busey in 1864.

In 1865 Nicholas Miller, a large property owner in Champaign, bought the building and site and the title stayed in his family until 1921. Miller died intestate in 1881, but his widow, Sophia, named Executrix, looked after it until her death in 1919. She failed to complete her report as Executrix before her death, and there ensued a rather famous suit to quiet title, which was settled by Judge Franklin H. Boggs on January 29, 1921.

The last official mention of the old Cattle Bank appeared in this suit when "the Bank, its officers and stockholders, or their descendants, its known and unknown creditors, successors, or assigns" were summoned by the court to defend their claims, if any.

After the court decision, James P. McGraw promptly bought the property on February 25, 1921. McGraw died in 1926, but his widow, Helen, owned the property until 1935 when she sold it to Henry and Anna Wilson. Edward F. Chapin bought it from the Wilsons in 1938, and after his death on December 9, 1963, the property became a part of his estate held in trust by the Champaign National Bank.

It is interesting that only three of the owners of the building — the Cattle Bank from 1856 to 1861, Nicholas Miller and his estate from 1865 to 1921, and the McGraw's from 1921 to 1935 ever occupied it for business use.

There is no record of business use from 1861 to 1865 after bank's closing. Nicholas Miller manufactured "mineral water etc." in the building from 1865 until some time in the 1870's when Edward Henry and Henry C. Kariher leased it as "Dealers in Drugs and Groceries." From 1878 until 1893, the firm prospered, added "provisions, queensware and glass, and wholesale groceries," but in 1893 dissolved with Mr. Henry moving across street and Mr. Kariher to 55-57 North Neil (Kariher Building at Church and Neil).

From 1893 to 1936, the McGraw family operated a grocery store in the property as Michael McGraw and F.E. O'Neil, 1893-1906 (also expanding into 104 East University) as Michael McGraw, 1906-1908 (at 102 only), as McGraw Brothers, 1908-1926 (also in 104 North First) and as McGraw's (Mrs. Helen K. McGraw) 1926-1935.

In 1936, William Keusink leased it to operate a drug store continuing until 1951. From 1951 to 1971, Lester G. Heimlicher leased it for a drug and sundry business.

On January 14, 1971, the interior of the store was seriously damaged by fire, and it was not repaired or re-opened. Since the fire, the first floor, the windows and doors have been boarded up to prevent vandalism.

West Urbana as a village became Champaign on May 2, 1860, and by that time, growth had so accelerated along Main and Neil Streets, that it was clear that the center of activity had shifted, never to return. But the little Cattle Bank building has stood there, serving many purposes and activities. Its first floor doors and windows have been changed, but the second floor, the window ornamentation, and the roof and dentil cornice are just as they were in 1856, when the building was built.

* * * * *

THE CATTLE BANK is 28th in our series of yearly Christmas prints. It seemed an appropriate subject in 1973 with the renewed statewide interest in the preservation of landmarks. We believe that this is probably the first reasonably complete record of the use of this building, and may be of interest to those considering such matters.

THE CATTLE BANK BUILDING
802 NORTH FIRST STREET
WEST URBANA, ILLINOIS
1888
THE OLDEST BUSINESS
BUILDING IN CHAMPAIGN



CHAMPAIGN-1888
THE TURNERS

Property Cattle Bank

75000642
Champaign, County

State Illinois

Working Number 7.11.75.1307

TECHNICAL

Photos 1
Maps 1

CONTROL

OK cm
7.15.75

HISTORIAN

Return
E. Smith
7-29-75

There is not enough information in the form itself to supply an adequate statement of significance; therefore the attachment should not be admitted. This is a lousy job the preparer has done.

ARCHITECTURAL HISTORIAN

INADEQUATE STATEMENT OF SIGNIFICANCE AND DESCRIPTION

RETURN
LEBOUGH
7-24-75

ARCHEOLOGIST

OTHER

HAER

Inventory _____
Review _____

REVIEW UNIT CHIEF

Problems are basic enough we should return the form

Return
W. R. Luce
8/1/75

BRANCH CHIEF

Not nominated for architecture - Brief, but in my opinion, acceptable.

Accept
Handwritten initials
8.13.75

KEEPER

Handwritten signature
AUG 18 1975

National Register Write-up _____

Federal Register Entry 10-7-75

Send-back _____

Re-submit _____

Entered AUG 19 1975

INT:2106-74



HEIMLICH

INCOME
TAX
FEDERAL 5% & STATE

BUSINESS
&
RESTAURANT

DRINK HERE
OR
BUY HERE

OP
TAYLOR

EV

NATIONAL REGISTER OF HISTORIC PLACES

PROPERTY PHOTOGRAPH FORM

(Type all entries - attach to or enclose with photograph)

STATE	
Illinois	
COUNTY	
Champaign	
FOR NPS USE ONLY	
ENTRY NUMBER	DATE
AUG 19 1975	

SEE INSTRUCTIONS

1. NAME			
COMMON: Heimlicher's Drug Store			
AND/OR HISTORIC: Cattle Bank			
2. LOCATION			
STREET AND NUMBER:			
102 East University Avenue			
CITY OR TOWN:			
Champaign			
STATE:	CODE	COUNTY:	CODE
Illinois	17	Champaign	019
3. PHOTO REFERENCE			
PHOTO CREDIT: Patrolman Larry Coffey			
DATE OF PHOTO: 4-23-75			
NEGATIVE FILED AT:			
Champaign Police Department			
4. IDENTIFICATION			
DESCRIBE VIEW, DIRECTION, ETC.			
Exterior View Of Building As Seen From S.W.			



PROPERTY OF THE NATIONAL REGISTER

**NATIONAL REGISTER OF HISTORIC PLACES
PROPERTY MAP FORM**

(Type all entries - attach to or enclose with map)

1. NAME

COMMON	AND/OR HISTORIC	NUMERIC CODE <i>(Assigned by NPS)</i>
Heimlicher's Drug Store	Cattle Bank	AUG 19 1975

2. LOCATION

STATE	COUNTY	TOWN
Illinois	Champaign	Champaign

STREET AND NUMBER

102 East University Avenue

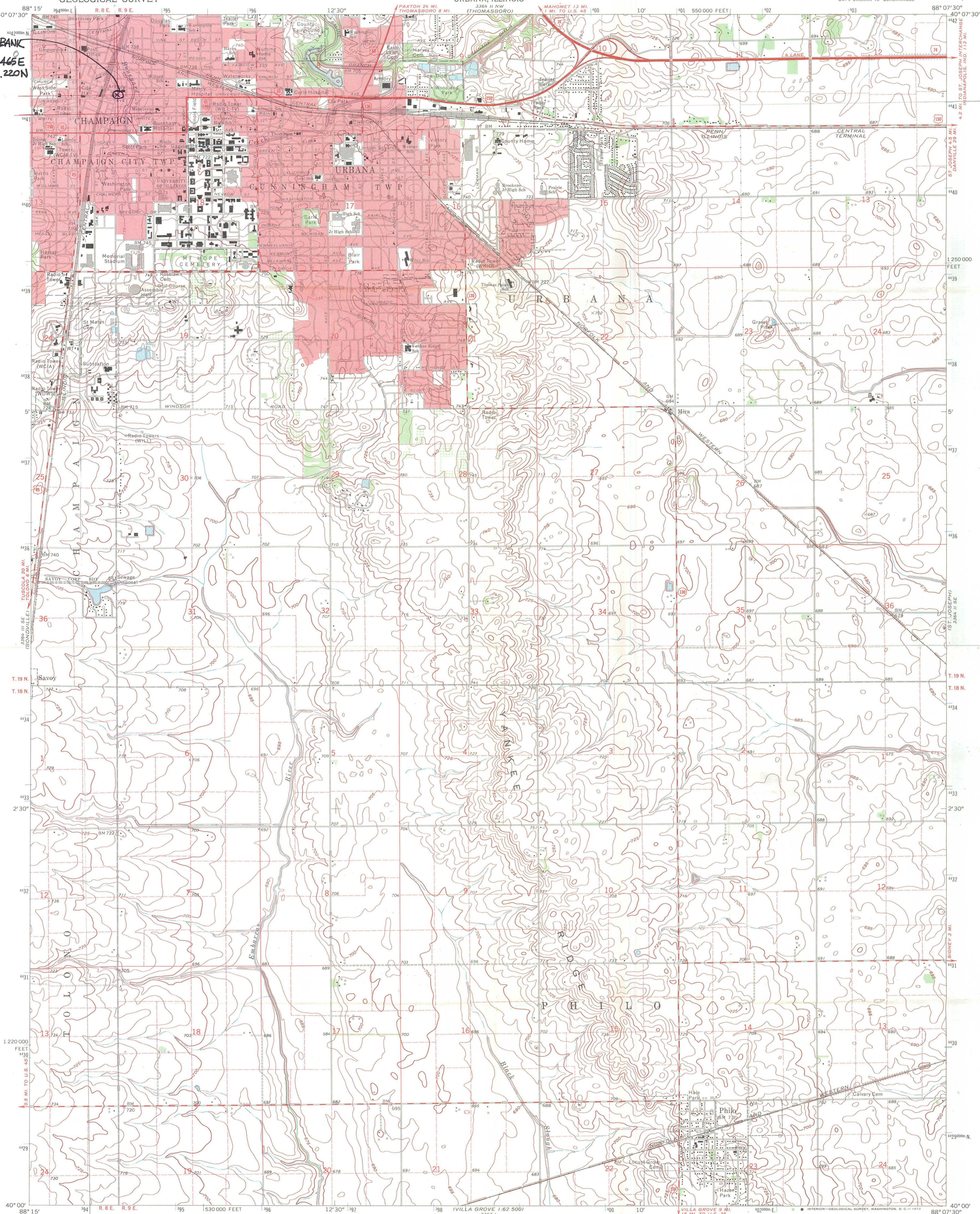
3. MAP REFERENCE

SOURCE	DATE	SCALE
USGS 7.5' SERIES URBANA QUADRANGLE	1970	1: 24000

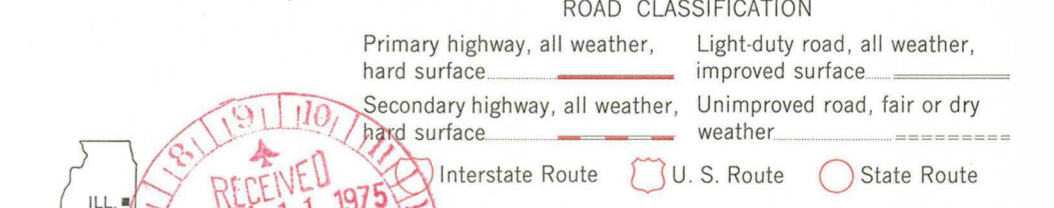
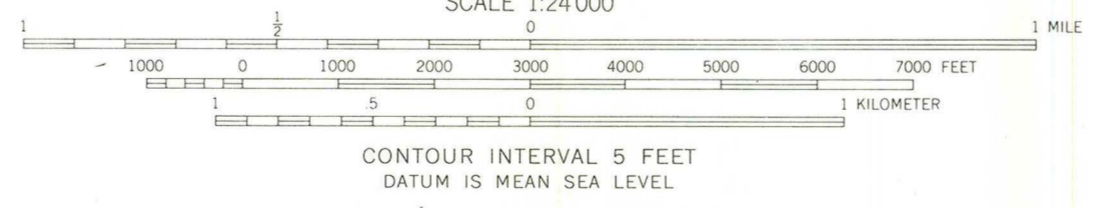
REQUIREMENTS: PROPERTY BOUNDARIES, WHERE REQUIRED, AND NORTH ARROW;



CATTLE BANK
UTM
ZONE 16
394465E
4441.220N



Mapped, edited, and published by the Geological Survey
Control by USGS and USC&GS
Planimetry by photogrammetric methods from aerial photographs
taken 1955. Topography by planimetric surveys 1949-50 and 1957
Revised from aerial photographs taken 1969. Field checked 1970
Polyconic projection. 1927 North American datum
10,000-foot grid based on Illinois coordinate system, east zone
1000-meter Universal Transverse Mercator grid ticks,
zone 16, shown in blue
Red tint indicates area in which only landmark buildings are shown
Fine red dashed lines indicate selected fence and field lines where
generally visible on aerial photographs. This information is unchecked



THIS MAP COMPLIES WITH NATIONAL MAP ACCURACY STANDARDS
FOR SALE BY U.S. GEOLOGICAL SURVEY, WASHINGTON, D. C. 20242
AND BY THE STATE GEOLOGICAL SURVEY, URBANA, ILLINOIS 61801
A FOLDER DESCRIBING TOPOGRAPHIC MAPS AND SYMBOLS IS AVAILABLE ON REQUEST

URBANA, ILL.
SW/4 URBANA 15' QUADRANGLE
N4000-W8807.5/7.5

1970
AMS 3364 II SW—SERIES V863

ENTRIES IN THE NATIONAL REGISTER

STATE **ILLINOIS**

Date Entered **AUG 19 1975**

<u>Name</u>	<u>Location</u>
Cattle Bank	Champaign Champaign County

Hon. Charles H. Percy
Hon. Adlai E. Stevenson
Hon. Edward R. Madigan
Regional Director, Midwest Region

PR MMott:cm 8/20/75

Also Notified

State Historic Preservation Officer
Mr. Anthony Dean
Director, Department of Conservation
602 State Office Building
400 South Spring Street
Springfield, Illinois 62706

NR Data Sheet

DATE: 11-19-76
Reviewer INITIALS: NESBITT
NR DOE 8/19/75

NAME AS IT APPEARS IN FEDERAL REGISTER: Cattle Bank

OTHER NAMES: Heimliche's Drug Store ~~FR~~ Secondary

LOCATION: 102 E. University Ave.

STREET & NUMBER

CITY, TOWN

Champaign

STATE

Illinois

VICINITY OF

CONGRESSIONAL DISTRICT

TWENTY-FIRST

COUNTY

code

Champaign 019

OWNER OF PROPERTY: (Circle) PRIVATE STATE LOCAL GOV'T MUNICIPAL COUNTY OTHER

ADMINISTRATOR (underline)

FEDERAL (AGENCY NAME):

NPS REGION: (CIRCLE) N. ATLANTIC MID ATLANTIC SOUTHEAST MIDWEST

SOUTHWEST ROCKY MOUNTAIN WEST PACIFIC NORTHWEST

FEATURES:

INTERIOR EXTERIOR ENVIRONS
-- Substantially intact-1 Substantially intact-2 -- Substantially intact-3
-- unknown - 4 -- unknown - 5 unknown - 6
-- not applicable - 7 -- not applicable - 8 -- Not applicable - 9

Interior, exterior, environs not intact-0

CONDITION - EXCELLENT DETERIORATED -- UNALTERED ORIGINAL SITE
-- GOOD -- RUINS ALTERED -- MOVED
-- FAIR -- UNEXPOSED -- Reconstructed -- Unknown
-- Unexcavated -- Excavated

ACCESS - Yes-restricted Yes-unrestricted No access Unknown

historic district? YES NO

WITHIN NATIONAL REGISTER HISTORIC DISTRICT? YES NO
IF YES, NAME:

WITHIN NATIONAL HISTORIC LANDMARK? YES NO
IF YES, NAME:

ADAPTIVE USE: YES NO Saved? YES NO

FUNCTION(S): (use vocabulary words)

then- COMMERCIAL BLDG./BANK

now- COMMERCIAL BLDG./NOT IN USE

SIGNIFICANCE:

-- ARCHEOLOGY-PREHISTORIC -- LANDSCAPE ARCHITECTURE -- RELIGION -- entertainment
 -- ARCHEOLOGY-HISTORIC -- CONSERVATION -- LAW/Gov't/politics -- SCIENCE -- health
-- AGRICULTURE -- ECONOMICS -- LITERATURE -- SOCIAL/HUMANITARIAN -- recreation
 -- ARCHITECTURE - 4 -- EDUCATION -- MILITARY -- TRANSPORTATION -- settlement
-- ART -- ENGINEERING -- MUSIC -- OTHER (SPECIFY) -- socio/cultural
 -- COMMERCE - 6 -- EXPLORATION -- PHILOSOPHY -- urban & commun
-- COMMUNICATIONS -- INDUSTRY -- POLITICS-GOVERNMENT -- planning
-- INVENTION

Claims

"first" YES NO

"oldest" YES NO

"only" YES NO

FEDERAL ASSISTANCE

TYPE OF ACTION PREAPPLICATION APPLICATION NOTIFICATION OF INTENT (Opt) REPORT OF FEDERAL ACTION

Mark appropriate (x)

2. APPLICANT'S APPLICATION

a. NUMBER None

b. DATE Year month day
19 77 5 11

Leave Blank

3. STATE APPLICATION IDENTIFIER

a. NUMBER SAI # 77 04 2904

b. DATE Year month day
19 76 07 14

ASSIGNED

LEGAL APPLICANT/RECIPIENT

Applicant Name :Dr. David Kenney, State His. Pres. Off.
 Organization Unit :Illinois Department of Conservation
 Street, P.O. Box :602 State Office Building
 City :Springfield e. County : Sangamon
 State :Illinois g. ZIP Code: 62706

Contact Person (Name & Telephone No.) David Kenney
 Steve Gonzalez/217-782-7481

5. FEDERAL EMPLOYER IDENTIFICATION NO.
37-6002057

6. PRO-GRAM (From Federal Catalog)

a. NUMBER 1|5|0|9|0|4

b. TITLE Historic Preservation

TITLE AND DESCRIPTION OF APPLICANT'S PROJECT

Cattle Bank Acquisition, City of Champaign, 102 North Leil Street, Champaign, Illinois 61820. Source of state match is Community Development Program funds. The City of Champaign will acquire the "Cattle Bank", restore its facade, and adapt the interior for municipal purposes.

Heinrich's Drug Store

8. TYPE OF APPLICANT/RECIPIENT

A-State H-Community Action Agency
 B-Interstate I-Higher Educational Institution
 C-Substate J-Indian Tribe
 D-County K-Other (Specify):
 E-City
 F-School District
 G-Special Purpose District

Enter appropriate letter A

9. TYPE OF ASSISTANCE

A-Basic Grant D-Insurance
 B-Supplemental Grant E-Other
 C-Loan

Enter appropriate letter(s) A

10. AREA OF PROJECT IMPACT (Names of cities, counties, States, etc.)

City of Champaign CO

11. ESTIMATED NUMBER OF PERSONS BENEFITING

N/A

12. TYPE OF APPLICATION

A-New C-Revision E-Augmentation
 B-Renewal D-Continuation

Enter appropriate letter A

13. PROPOSED FUNDING

FEDERAL	\$ 12,243	.00
APPLICANT	11,000	.00
STATE	1,243	.00
LOCAL		.00
OTHER		.00
TOTAL	\$ 24,486	.00

14. CONGRESSIONAL DISTRICTS OF:

a. APPLICANT 20th
 b. PROJECT 21st

16. PROJECT START DATE Year month day
19 See #34

17. PROJECT DURATION 36 Months

18. ESTIMATED DATE TO BE SUBMITTED TO FEDERAL AGENCY Year month day
19 77 5 11

15. TYPE OF CHANGE (For 12c or 12e)

A-Increase Dollars F-Other (Specify):
 B-Decrease Dollars
 C-Increase Duration
 D-Decrease Duration
 E-Cancellation

N/A

Enter appropriate letter(s)

19. EXISTING FEDERAL IDENTIFICATION NUMBER
17-77-00123-00

20. FEDERAL AGENCY TO RECEIVE REQUEST (Name, City, State, ZIP code) O.A.H.P., National Park Service, 18th and C Streets, N.W., Washington, D. C. 20240

21. REMARKS ADDED

Yes No

22. APPLICANT CERTIFIES THAT

e. To the best of my knowledge and belief, data in this preapplication/application are true and correct, the document has been duly authorized, by the governing body of the applicant and the applicant will comply with the attached assurances if the assistance is approved.

b. If required by OMB Circular A-95 this application was submitted, pursuant to instructions therein, to appropriate clearinghouses and all responses are attached:

(1) Illinois State Clearinghouse
 (2)
 (3)

23. CERTIFYING REPRESENTATIVE

a. TYPED NAME AND TITLE Dale M. Hench, Chief, Office of Conservation Services

b. SIGNATURE

Dale M. Hench

c. DATE SIGNED Year month day
19 77 5 11

24. AGENCY NAME Department of the Interior

25. APPLICATION RECEIVED Year month day
1977 05 23

26. ORGANIZATIONAL UNIT National Park Service

27. ADMINISTRATIVE OFFICE Grants Administration Division

28. FEDERAL APPLICATION IDENTIFICATION

29. ADDRESS 18th & C Streets NW., Washington, D.C. 20240

30. FEDERAL GRANT IDENTIFICATION 17-77-00123-00

31. ACTION TAKEN

a. AWARDED	b. FEDERAL	\$ 12,243	.00
b. REJECTED	b. APPLICANT	12,243	.00
c. RETURNED FOR AMENDMENT	c. STATE		.00
d. DEFERRED	d. LOCAL		.00
e. WITHDRAWN	e. OTHER		.00
	f. TOTAL	\$ 24,486	.00

32. FUNDING Year month day

33. ACTION DATE 19 77 07 01

35. CONTACT FOR ADDITIONAL INFORMATION (Name and telephone number)
Stephen Newman (202) 523-5472

34. STARTING DATE Year month day
19 77 07 01

36. ENDING DATE Year month day
19 80 06 30

37. REMARKS ADDED Yes No

38. FEDERAL AGENCY A-95 ACTION

b. In taking above action, any comments received from clearinghouses were considered. If agency response is due under provisions of Part 1, OMB Circular A-95, it has been or is being made.

b. FEDERAL AGENCY A-95 OFFICIAL (Name and telephone no.)
same as 35