

NATIONAL REGISTER OF HISTORIC PLACES  
INVENTORY - NOMINATION FORM

(Type all entries - complete applicable sections)

STATE: Illinois
COUNTY: Pulaski
FOR NPS USE ONLY
ENTRY DATE

**1. NAME**

COMMON:  
Mound City Civil War Historic District

AND/OR HISTORIC:  
(same)

**2. LOCATION**

STREET AND NUMBER:  
Between South 4th and Commercial Ave.

CITY OR TOWN:  
Mound City

CONGRESSIONAL DISTRICT:  
24th - Ken Gray

STATE:  
Illinois

CODE:  
17

COUNTY:  
Pulaski

CODE:  
153

**3. CLASSIFICATION**

CATEGORY (Check One)	OWNERSHIP	STATUS	ACCESSIBLE TO THE PUBLIC
<input checked="" type="checkbox"/> District <input type="checkbox"/> Site <input type="checkbox"/> Building <input type="checkbox"/> Structure <input type="checkbox"/> Object	<input type="checkbox"/> Public <input type="checkbox"/> Private <input checked="" type="checkbox"/> Both	<input checked="" type="checkbox"/> Occupied <input type="checkbox"/> Unoccupied <input type="checkbox"/> Preservation work in progress	Yes: <input type="checkbox"/> Restricted <input checked="" type="checkbox"/> Unrestricted <input type="checkbox"/> No

PRESENT USE (Check One or More as Appropriate)

<input type="checkbox"/> Agricultural	<input type="checkbox"/> Government	<input type="checkbox"/> Park	<input type="checkbox"/> Transportation	<input type="checkbox"/> Comments
<input checked="" type="checkbox"/> Commercial	<input type="checkbox"/> Industrial	<input type="checkbox"/> Private Residence	<input checked="" type="checkbox"/> Other (Specify)	
<input type="checkbox"/> Educational	<input type="checkbox"/> Military	<input type="checkbox"/> Religious	some abandoned bldgs.	
<input type="checkbox"/> Entertainment	<input type="checkbox"/> Museum	<input type="checkbox"/> Scientific		

**4. OWNER OF PROPERTY (SEE CONTINUATION SHEET)**

OWNER'S NAME:  
Hospital - Tom Madra

STREET AND NUMBER:  
2904 Elm Street

CITY OR TOWN:  
Cairo

STATE:  
Illinois

CODE:  
17

**5. LOCATION OF LEGAL DESCRIPTION**

COURTHOUSE, REGISTRY OF DEEDS, ETC.:  
Pulaski County Courthouse

STREET AND NUMBER:  
East 2nd St.

CITY OR TOWN:  
Mound City

STATE:  
Illinois

CODE:  
17

**6. REPRESENTATION IN EXISTING SURVEYS**

TITLE OF SURVEY:  
Illinois Historic Landmarks Survey

DATE OF SURVEY:  
 Federal  State  County  Local

DEPOSITORY FOR SURVEY RECORDS:  
Illinois Historic Landmarks Survey

STREET AND NUMBER:  
1202 West Main


CITY OR TOWN:  
Carbondale, Illinois

STATE:  
Illinois

CODE:  
17

SEE INSTRUCTIONS

STATE: Illinois  
COUNTY: Pulaski  
ENTRY NUMBER  
DATE



FOR NPS USE ONLY

NATIONAL REGISTER OF HISTORIC PLACES  
INVENTORY - NOMINATION FORM

(Continuation Sheet)

STATE	
Illinois	
COUNTY	
Pulaski	
FOR NPS USE ONLY	
ENTRY NUMBER	DATE

(Number all entries)

#4 Owner of Property - continued

Marine Ways are owned by the City of Mound City and leased to the Shawnee Shipyard Company.

7. DESCRIPTION

CONDITION

(Check One)

Excellent     Good     Fair     Deteriorated     Ruins     Unexposed

(Check One)

Altered     Unaltered

(Check One)

Moved     Original Site

DESCRIBE THE PRESENT AND ORIGINAL (if known) PHYSICAL APPEARANCE


The Mound City Civil War historic district is composed of a 27 acre site along the Ohio River in Mound City, Illinois. Two major sites within this area, lying at opposite ends of the district, are the focal points of the historical importance of the district. The 2 major sites are: (present condition) the Mound City Naval Hospital and the Mound City Marine Ways. The Mound City Naval Hospital is an L-shaped building made of red brick measuring 133' x 75' with a smaller section measuring 25½' x 95½'. It is a 3 story building in deteriorated condition. Since the end of the Civil War, it has been used as a hotel, warehouse, furniture factory, and lastly, the Ladogo Canning Factory. The building is now abandoned.

(original condition) The building was erected in the late 1850's by the Emporium City Stock Company for a cost of \$80,000. It is 3 stories high of red brick and rather plain industrial design. The major concession to a decorative motif was that of the fancy wooden doors. The inside of the building was subdivided although some small rooms that appear to have been constructed mainly as a home for some type of manufacturing operation. During the Civil War it was turned over to the Army and converted for use as a military hospital.

The Mound City Marine Ways (present condition). The Mound City Marine Ways is presently an abandoned barge repair operation which occupies that site of the original Marine Ways. As far as is known, nothing of the original Ways remain.

The original appearance of Marine Ways. During the Civil War, the Mound City Marine Ways was the site of a massive naval construction and repair depot. Saw mills, machine shops, carpenter shops, blacksmith shops, various barracks and stores occupied the area between the naval hospital and the Mound City Marine Ways. The Ways themselves were little more than earthen ramps covered with wood rails upon which gun boats could be brought to and from the water for construction or repair. These wooden rails presumably no longer exist. Nothing remains of the other building once occupying the district and as such, the hospital and Marine Ways are divided by open land. The city government plans to begin a preservation and restoration program with the ultimate goal of reconstructing a model of an Eads Ironclad and some of the buildings and shops which once existed on the site.

SEE INSTRUCTIONS



8. SIGNIFICANCE

PERIOD (Check One or More as Appropriate)

- |  |                                       |  |                                       |
|--|---------------------------------------|--|---------------------------------------|
| <input type="checkbox"/> Pre-Columbian | <input type="checkbox"/> 16th Century | <input type="checkbox"/> 18th Century            | <input type="checkbox"/> 20th Century |
| <input type="checkbox"/> 15th Century  | <input type="checkbox"/> 17th Century | <input checked="" type="checkbox"/> 19th Century |                                       |

SPECIFIC DATE(S) (If Applicable and Known)

AREAS OF SIGNIFICANCE (Check One or More as Appropriate)

- |   |   |   |  |
|---|---|---|--|
| <input type="checkbox"/> Aboriginal     | <input type="checkbox"/> Education              | <input type="checkbox"/> Political                      | <input type="checkbox"/> Urban Planning  |
| <input type="checkbox"/> Prehistoric    | <input type="checkbox"/> Engineering            | <input type="checkbox"/> Religion/Philosophy            | <input type="checkbox"/> Other (Specify) |
| <input type="checkbox"/> Historic       | <input type="checkbox"/> Industry               | <input type="checkbox"/> Science                        | _____                                    |
| <input type="checkbox"/> Agriculture    | <input type="checkbox"/> Invention              | <input type="checkbox"/> Sculpture                      | _____                                    |
| <input type="checkbox"/> Architecture   | <input type="checkbox"/> Landscape Architecture | <input checked="" type="checkbox"/> Social/Humanitarian | _____                                    |
| <input type="checkbox"/> Art            | <input type="checkbox"/> Literature             | <input type="checkbox"/> Theater                        | _____                                    |
| <input type="checkbox"/> Commerce       | <input checked="" type="checkbox"/> Military    | <input type="checkbox"/> Transportation                 | _____                                    |
| <input type="checkbox"/> Communications | <input type="checkbox"/> Music                  |   | _____                                    |
| <input type="checkbox"/> Conservation   |   |   | _____                                    |

STATEMENT OF SIGNIFICANCE

The Mound City Naval Hospital and Marine Ways complex played an important role in the western theater of the Civil War. It was at the Mound City Marine Ways that 3 of the famous Eads Ironclads were constructed. This flotilla of ironclads was an important factor in the opening of the Mississippi to Union control. The support buildings and related operations were some of the most extensive in the Union arsenal. The Mound City Naval Hospital was established soon after the war began in 1861. The hospital was staffed by Roman Catholic nuns of the Order of the Holy Cross from South Bend, Indiana. They served as nurses and as members of the staff of the hospital in Mound City and a smaller one in Cairo. The first patients of the hospital were from the battle of Belmont in November, 1861. Over 2,000 patients were brought to the hospital after the heavy fighting at Shiloh.

The hospital operated until the end of the war when ownership reverted back to the Emporium Real Estate and Manufacturing Company. The hospital was well-run and quite large in terms of others of its type. One of the tragic consequences of the hospital's operations was the establishment of a cemetery on the west edge of the city which was later designated a national cemetery. A total of 4,808 confederate and union dead are interred within the cemetery. Most of these men died of their wounds at the hospital.

The Mound City complex is definitely worthy of nomination to the National Register because it represents the site of one of the largest naval bases operated during the Civil War. Its importance to the western theater of operations was unquestionably great. The hospital was extremely important and is one of the few remaining Civil War hospitals in the U.S.

Many of the patients brought to the hospital were transported aboard the Red Rover, the first U.S. hospital ship. The construction of the Eads Ironclads represents a great achievement in naval engineering by a man whose later accomplishments such as the Eads Bridge is internationally recognized as great engineering works. It was due to the unique design of these boats that they were able to win control of the Mississippi River for the Union cause.

SEE INSTRUCTIONS

NATIONAL REGISTER OF HISTORIC PLACES  
INVENTORY - NOMINATION FORM

(Continuation Sheet)

STATE Illinois	
COUNTY Pulaski	
FOR NPS USE ONLY	
ENTRY NUMBER	DATE

(Number all entries)

Statement of Significance - continued


Although the only major surface remains of the site is the hospital, archeological investigation of the area between the Marine Ways and the hospital should yield much information about the other structures that existed during the Civil War. Recognition of this district could prove to be the first step in intensive and comprehensive reconstruction and restoration efforts.

Bibliography - continued

Docking Register, Mound City Ship Yard and Dry Dock Company, 1859-1883, contained in John Willis Allen Papers, Vol. 31, Southern Illinois University Archives, Carbondale, Illinois

Richard S. West, Jr., "Eads Gunboats", in James T. Adams, ed., Dictionary of American History (New York: Charles Scribners' Sons, 1942), II, 180.

J. L. Wall, Moyer's Brief History of Pulaski County, 1843-1943 (Mound City, Illinois: The Pulaski Enterprise, 1944), 34.



9. MAJOR BIBLIOGRAPHICAL REFERENCES

Wegner, Dana M. Little Egypt's Naval Station, U.S. Naval Institute Proceedings, March, 1972. (Fiber Glass Division, Mound City, Ill)  
 H.C. Bradsby, "History of Pulaski Co.", Part IV of William Henry Perrin, ed. History of Alexander Union and Pulaski Counties, Ill. (Chicago: O.L. Baskin & Co., 1883), 544-46  
 George Washington Smith, A History of Southern Illinois: A Narrative Account of its Historical Progress, its People, and its Principal Interests (Chicago: Lewis Publishing Co., 1912), I, 520.  
 (CONTINUED)


10. GEOGRAPHICAL DATA

LATITUDE AND LONGITUDE COORDINATES DEFINING A RECTANGLE LOCATING THE PROPERTY				O R	LATITUDE AND LONGITUDE COORDINATES DEFINING THE CENTER POINT OF A PROPERTY OF LESS THAN TEN ACRES				
CORNER	LATITUDE				LONGITUDE				
	Degrees	Minutes	Seconds	Degrees	Minutes	Seconds	Degrees	Minutes	Seconds
NW	37°	05'	08"	89°	09'	38"	0	.	.
NE	37°	05'	05"	89°	09'	31"	0	.	.
SE	37°	04'	41"	89°	09'	54"	0	.	.
SW	37°	04'	39"	89°	10'	00"	0	.	.

APPROXIMATE ACREAGE OF NOMINATED PROPERTY: 44 acres

LIST ALL STATES AND COUNTIES FOR PROPERTIES OVERLAPPING STATE OR COUNTY BOUNDARIES

STATE:	CODE	COUNTY	CODE



SEE INSTRUCTIONS

11. FORM PREPARED BY

NAME AND TITLE: William G. Farrar, Director

ORGANIZATION: Illinois Historic Landmarks Survey DATE: 3/6/74

STREET AND NUMBER: P. O. Box 986

CITY OR TOWN: Carbondale STATE: Illinois CODE: 17

12. STATE LIAISON OFFICER CERTIFICATION

As the designated State Liaison Officer for the National Historic Preservation Act of 1966 (Public Law 89-665), I hereby nominate this property for inclusion in the National Register and certify that it has been evaluated according to the criteria and procedures set forth by the National Park Service. The recommended level of significance of this nomination is:

National  State  Local

Name Anthony T. Dean

Title Director, Ill. Dept. of Conservation  
State Historic Preservation Officer

Date April 17, 1974

NATIONAL REGISTER VERIFICATION

I hereby certify that this property is included in the National Register.

\_\_\_\_\_  
 Director, Office of Archeology and Historic Preservation

Date \_\_\_\_\_

ATTEST:

\_\_\_\_\_  
 Keeper of The National Register

Date \_\_\_\_\_

NATIONAL REGISTER OF HISTORIC PLACES  
INVENTORY - NOMINATION FORM

(Continuation Sheet)

STATE Illinois	
COUNTY Pulaski	
FOR NPS USE ONLY	
ENTRY NUMBER	DATE

(Number all entries)

RESPONSES TO QUESTIONS ASKED BY THE NATIONAL REGISTER  
REGISTRATION TEAM FOR THE MOUND CITY HISTORIC DISTRICT

4. No Federal property is enclosed in the district except for the dike, or levee, which runs thru the center of it. This is, of course, maintained by the Army Corps of Engineers.

7. The major structures within the district are the hospital, and the Marine Ways. No other Civil War era buildings exist. Parts of the site could be excavated archeologically, but the construction of a levee after the war and subsequent fill operations have compromised much of the area. The saw mills and machine shops were demolished by fire in November, 1879. Most of them were erected between 1861 and 1864.

You will find enclosed several letters stating the proposed plans now under discussion for restoration of the site.

10. Latitude has been refigured and entered under item 10 of the form.

12. Additional photos are included with the form.



Mound City Civil War Historic District STATE Ill.

2nd. Control Sheet

WORKING NUMBER 7.2.73.3228

TECH REVIEW PHOTOS 6 MAPS 1

CONTROL REVIEW Lat. incorrect

cm 4.17.74

HISTORIAN Agree with Warden need for more info. on area bet. the 2 "focal points"

Return 5/1/74

ARCHITECTURAL HISTORIAN A better description of site must be given - are the Ways & the hospital the only 2 structures left - what of ruins? This seems to be an improvement over earlier nominations... I don't like idea of proposed reconstruction on site. Conference. #4/12/74

ARCHEOLOGIST

REVIEW UNIT CHIEF Return we still need more info -

Return Cole 4-28-74

BRANCH CHIEF

KEEPER

National Register Write-up Federal Register entry

Send-back 5.13.74

Re-submit

Entered

OCT 9 1974

PROPERTY *Manned City Civil War Hist. Dist.* STATE *Ill.*

*3rd Control Sheet*

WORKING NUMBER *7.2 73. 3228*

*74002285*

TECH REVIEW  
PHOTOS *9*  
MAPS *1*

CONTROL REVIEW

*cm  
7.25  
74*

*OK*

HISTORIAN *I would support nomination for hospital - but agree with WARD No. district*

*conference  
W. R. Luce  
7/26/74*

ARCHITECTURAL HISTORIAN *Description Sect. 7 says 27 acres are nominated - Sect. 10 acreage is given as 44. Even with this additional info., I'm not convinced this is a district - maybe they should nominate just the hospital.*

ARCHEOLOGIST *Sect. 7 says "nothing of the original ways remain" Conf. with an eye towards **REJECT.** Hug and*

*7/26/74*

REVIEW UNIT CHIEF

*called Farnar and he understands  
8/1/74 Hug*

*Conference Rejected  
Cole 7/26/74*

BRANCH CHIEF

KEEPER

National Register Write-up \_\_\_\_\_

Send-back \_\_\_\_\_

Federal Register entry \_\_\_\_\_

Re-submit \_\_\_\_\_


Entered \_\_\_\_\_

**OCT 9 1974**

**NATIONAL REGISTER OF HISTORIC PLACES  
INVENTORY - NOMINATION FORM**

(Type all entries - complete applicable sections)

STATE: <b>Illinois</b>
COUNTY: <b>Pulaski</b>
FOR NPS USE ONLY
ENTRY DATE <b>OCT 9 1974</b>



**1. NAME**

COMMON:  
**Mound City Civil War Naval Hospital**

AND/OR HISTORIC:

**2. LOCATION**

STREET AND NUMBER:  
**Commercial Avenue at Central Street**

CITY OR TOWN:  
**Mound City**

CONGRESSIONAL DISTRICT:  
**24th-Kenneth Gray**

STATE: **Illinois** CODE: **17** COUNTY: **Pulaski** CODE: **153**

**3. CLASSIFICATION**

CATEGORY (Check One)	OWNERSHIP	STATUS	ACCESSIBLE TO THE PUBLIC
<input type="checkbox"/> District <input type="checkbox"/> Site <input type="checkbox"/> Object <input checked="" type="checkbox"/> Building <input type="checkbox"/> Structure	<input type="checkbox"/> Public <input checked="" type="checkbox"/> Private <input type="checkbox"/> Both	Public Acquisition: <input type="checkbox"/> In Process <input checked="" type="checkbox"/> Being Considered	<input type="checkbox"/> Occupied <input checked="" type="checkbox"/> Unoccupied <input type="checkbox"/> Preservation work in progress
PRESENT USE (Check One or More as Appropriate)			
<input type="checkbox"/> Agricultural <input type="checkbox"/> Commercial <input type="checkbox"/> Educational <input type="checkbox"/> Entertainment	<input type="checkbox"/> Government <input type="checkbox"/> Industrial <input type="checkbox"/> Military <input type="checkbox"/> Museum	<input type="checkbox"/> Park <input type="checkbox"/> Private Residence <input type="checkbox"/> Religious <input type="checkbox"/> Scientific	<input type="checkbox"/> Transportation <input checked="" type="checkbox"/> Other (Specify) <u>vacant</u>
Yes: <input checked="" type="checkbox"/> Restricted <input type="checkbox"/> Unrestricted <input type="checkbox"/> No			

**4. OWNER OF PROPERTY**

OWNER'S NAME:  
**Tom Madra**

STREET AND NUMBER:  
**2904 Elm**

CITY OR TOWN:  
**Cairo**

STATE:  
**Illinois**

CODE:  
**17**

**5. LOCATION OF LEGAL DESCRIPTION**

COURTHOUSE, REGISTRY OF DEEDS, ETC.:  
**Pulaski County Courthouse**

STREET AND NUMBER:  
**East 2nd Street**

CITY OR TOWN:  
**Mound City**

STATE:  
**Illinois**

CODE:  
**17**

**6. REPRESENTATION IN EXISTING SURVEYS**

TITLE OF SURVEY:  
**Illinois Historic Sites Survey**

DATE OF SURVEY: **1973**  Federal  State  County  Local

DEPOSITORY FOR SURVEY RECORDS:  
**Illinois Historic Landmarks Survey**

STREET AND NUMBER:  
**1202 West Main**

CITY OR TOWN:  
**Carbondale**

STATE:  
**Illinois**

CODE:  
**17**

SEE INSTRUCTIONS

STATE: **Illinois**

COUNTY: **Pulaski**

ENTRY NUMBER: **1974**

DATE: **OCT 9 1974**

FOR NPS USE ONLY

**7. DESCRIPTION**

CONDITION	(Check One)					
	<input type="checkbox"/> Excellent	<input type="checkbox"/> Good	<input type="checkbox"/> Fair	<input checked="" type="checkbox"/> Deteriorated	<input type="checkbox"/> Ruins	<input type="checkbox"/> Unexposed
	(Check One)			(Check One)		
	<input checked="" type="checkbox"/> Altered	<input type="checkbox"/> Unaltered	<input type="checkbox"/> Moved	<input checked="" type="checkbox"/> Original Site		

DESCRIBE THE PRESENT AND ORIGINAL (if known) PHYSICAL APPEARANCE

The Mound City Naval Hospital is a L-shaped building made of red brick measuring 133' x 75' with a smaller section measuring 25½' x 95½'. It is a 3-story building in deteriorated condition. Since the end of the Civil War it has been used as a hotel, warehouse, furniture factory, and lastly, the Ladogo Canning Factory. The building is now abandoned.

(original condition) The building was erected in the late 1850's by the Emporium City Stock Company for a cost of \$80,000. It is 3 stories high of red brick and rather plain industrial design. The major concession to a decorative motif was that of the fancy wooden doors. The inside of the building was subdivided although some small rooms that appear to have been constructed mainly for some type of manufacturing operation. During the Civil War it was turned over to the Army and converted for use as a military hospital.

Originally:

As it appears in sketches it looks impressive. There were, according to Franklin's account, balconies on which the patients could exercise, sewage system from the building, identification of rooms written over doors. There were 25 wards. According to Chaplain Collins in a letter to the Editor of the Journal from Mound City, October 14, 1861, the building cost the Emporium City Stock Company \$80,000 to build. The interior might be fairly accurately visualized by means of Dr. Franklin's reports.



for E E I N S T R U C T I O N S

**8. SIGNIFICANCE**

PERIOD (Check One or More as Appropriate)

- Pre-Columbian |  16th Century |  18th Century |  20th Century  
 15th Century |  17th Century |  19th Century

SPECIFIC DATE(S) (If Applicable and Known)

date 1850's

AREAS OF SIGNIFICANCE (Check One or More as Appropriate)

- |   |   |   |  |
|---|---|---|--|
| <input type="checkbox"/> Aboriginal     | <input type="checkbox"/> Education              | <input type="checkbox"/> Political                      | <input type="checkbox"/> Urban Planning        |
| <input type="checkbox"/> Prehistoric    | <input type="checkbox"/> Engineering            | <input type="checkbox"/> Religion/Philosophy            | <input type="checkbox"/> Other (Specify) _____ |
| <input type="checkbox"/> Historic       | <input type="checkbox"/> Industry               | <input type="checkbox"/> Science                        | _____  |
| <input type="checkbox"/> Agriculture    | <input type="checkbox"/> Invention              | <input type="checkbox"/> Sculpture                      | _____  |
| <input type="checkbox"/> Architecture   | <input type="checkbox"/> Landscape Architecture | <input checked="" type="checkbox"/> Social/Humanitarian | _____  |
| <input type="checkbox"/> Art            | <input type="checkbox"/> Literature             | <input type="checkbox"/> Theater                        | _____  |
| <input type="checkbox"/> Commerce       | <input type="checkbox"/> Military               | <input type="checkbox"/> Transportation                 | _____  |
| <input type="checkbox"/> Communications | <input type="checkbox"/> Music                  |   |  |
| <input type="checkbox"/> Conservation   |   |   |  |

STATEMENT OF SIGNIFICANCE


The Mound City Naval Hospital played an important role in the western theater of the Civil War. It was at the Mound City Marine Ways that 3 of the famous Eads Ironclads were constructed. This flotilla of ironclads was an important factor in the opening of the Mississippi to Union control. The support buildings and related operations were some of the most extensive in the Union arsenal. The Mound City Naval Hospital was established soon after the war began in 1861. The Naval Hospital was staffed by Roman Catholic nuns of the Order of the Holy Cross from South Bend, Indiana. They served as nurses and as members of the staff of the hospital in Mound City and a smaller one in Cairo. The first patients of the hospital were from the battle of Belmont in November, 1861. Over 2,000 patients were brought to the hospital after the heavy fighting at Shiloh. It was named St. Edwards Hospital at the time.

The hospital operated until the end of the war when ownership reverted back to the Emporium Real Estate and Manufacturing Company. The hospital was well-run and quite large in terms of others of its type. One of the tragic consequences of the hospital's operations was the establishment of a cemetery on the west edge of the city which was later designated a national cemetery. A total of 4,808 confederate and union dead are interred within the cemetery. Most of these men died of their wounds at the hospital.

Many of the patients brought to the hospital were transported aboard the Red Rover, the first U.S. hospital ship.

The Mound City Hospital is definitely worthy of nomination to the National Register because it represents the site of one of the largest naval bases operated during the Civil War. Its importance to the western theater of operations was unquestionably great. The hospital was extremely important and is one of the few remaining Civil War hospitals in the U.S.

SEE INSTRUCTIONS



**9. MAJOR BIBLIOGRAPHICAL REFERENCES**

Personal Memoirs of J. M. Brinton Major & Surgeon U.S.V., 1861-1865. New York: The Neale Publishing Co., 1914.  
Capacity of General Hospitals December 1864. M. & S. H. Smart (ND Library and RD 205 Un 3smV3, Pt. 1)  
The Medical & Surgical Histories of the War of Rebellion. Vol. 3 Pt. 1. Dr. Franklin's Reports.  
 Wegner, Dana M. Little Egypt's Naval Station, U.S. Naval Institute Proceedings, March, 1972. (Fiber Glass Division, Mound City, Ill.)


**10. GEOGRAPHICAL DATA**

LATITUDE AND LONGITUDE COORDINATES DEFINING A RECTANGLE LOCATING THE PROPERTY			LATITUDE AND LONGITUDE COORDINATES DEFINING THE CENTER POINT OF A PROPERTY OF LESS THAN TEN ACRES		
CORNER	LATITUDE	LONGITUDE	LATITUDE		LONGITUDE
	Degrees Minutes Seconds	Degrees Minutes Seconds	Degrees	Minutes	Seconds
NW	0	0	37	05	06
NE	0	0	89	09	39
SE	0	0			
SW	0	0			

APPROXIMATE ACREAGE OF NOMINATED PROPERTY: .7 acres

LIST ALL STATES AND COUNTIES FOR PROPERTIES OVERLAPPING STATE OR COUNTY BOUNDARIES

STATE:	CODE	COUNTY	CODE



NO UTM CD

SEE INSTRUCTIONS

**11. FORM PREPARED BY**

NAME AND TITLE: William G. Farrar, Director

ORGANIZATION: Illinois Historic Landmarks Survey DATE: 8/30/74

STREET AND NUMBER: P. O. Box 986, 1202 West Main

CITY OR TOWN: Carbondale, STATE: Illinois CODE: 17

**12. STATE LIAISON OFFICER CERTIFICATION**      **NATIONAL REGISTER VERIFICATION**

As the designated State Liaison Officer for the National Historic Preservation Act of 1966 (Public Law 89-665), I hereby nominate this property for inclusion in the National Register and certify that it has been evaluated according to the criteria and procedures set forth by the National Park Service. The recommended level of significance of this nomination is:

National  State  Local

Name Anthony T. Dean  
 Anthony T. Dean

Title Director - Illinois Department of Conservation - State Historic Preservation Officer

Date \_\_\_\_\_

I hereby certify that this property is included in the National Register.

A. P. M... ..  
 Director, Office of Archeology and Historic Preservation

Date 10/9/74

ATTEST:

Charles A. ... ..  
 Keeper of The National Register

Date 10.9.74

**NATIONAL REGISTER OF HISTORIC PLACES  
INVENTORY - NOMINATION FORM**

(Continuation Sheet)

STATE Illinois	
COUNTY Pulaski	
FOR NPS USE ONLY	
ENTRY NUMBER	DATE
	OCT 9 1974

(Number all entries)

Bibliography - continued

H. C. Bradsby, "History of Pulaski Co.". Part IV Of William Henry Perrin, ed., History of Alexander, Union & Pulaski Counties, Ill. (Chicago: O. L. Baskin & Co., 1883), 544-46.

George Washington Smith, A History of Southern Illinois: A Narrative Account of its Historical Progress, its People and its Principal Interests. (Chicago: Lewis Publishing Co., 1912), I, 520.



**RECEIVED**

**SEP 3 1974**

**CONSERVATION  
DIVISION OF LONG RANGE PLANNING**

PROPERTY Mound City Civil War  
Historic District STATE Ill.  
 WORKING NUMBER 7-2-73-3228  
 TECH REVIEW  
 Photos 2  
 Maps 1

CONTROL REVIEW longitude incorrect  
 cm  
 7-3-73

HISTORIAN cemetery doesn't appear eligible  
Hospital appears Ok but no description  
Maine Ways also no descrip., photos, etc. 7/6/73  
 Return Amy

ARCHITECTURAL HISTORIAN Nomination deserves a decent  
sepulture. Reject cemetery with letter.  
Return hospital and Maine ways 7/6/73  
 RETURN REJECT

ARCHEOLOGIST Agree with Kate & Art. Return  
 7-9-73  
 e. shall

REVIEW UNIT CHIEF

BRANCH CHIEF

KEEPER

National Register write-up \_\_\_\_\_

Federal Register entry \_\_\_\_\_

Send-back 7-11-73

Re-submit 8.6.73

Entered \_\_\_\_\_

OCT 9 1974

PROPERTY	Mound City Civil War Historic District	STATE	Ill.
WORKING NUMBER	7.2.73.3228		
TECH REVIEW	Photos <u>1</u>		
	Maps <u>1</u>		
CONTROL REVIEW	I still can't understand map. Give back to me so I can ask. <i>Strington</i>		CM 8-16-73
HISTORIAN	even with correct acreage, I still think form must be returned. There are in rect. of a number of bldg. other than hospital & still no descript. of Marine ways.		<i>Return</i> 8/9/73
ARCHITECTURAL HISTORIAN	- don't like "Civil War" in title		
ARCHEOLOGIST			
REVIEW UNIT CHIEF			
BRANCH CHIEF			
KEEPER			

National Register write-up \_\_\_\_\_  
 Federal Register entry \_\_\_\_\_

Send-back 7.11.73  
10.8.73  
 Re-submit 8.6.73, 4.16.74, 7.25.74  
 Entered OCT 9 1974

WORKING NUMBER 9, 25, 74, 1497

Pulaskia

TECH REVIEW

PHOTOS 3

MAPS 1

CONTROL REVIEW

R.D.

OK

9-26  
74

HISTORIAN

Despite ~~long~~ description  
**ACCEPT** Hujard  
10/2/74

ARCHITECTURAL HISTORIAN

I agree with Mark. Also, he pointed out that USGS map indicates different shape building. Totally inadequate description.

Conf.

CONF  
ICT 10/2/74  
L. B. B. 9/21/74

ARCHEOLOGIST

~~Count~~ Count 5 Control sheets on this nomination. ~~Architectural~~ Architectural H. B. B. description is very bad. Significant is ok. 20 Sep 74

REVIEW UNIT CHIEF

CONF. accept  
10/8/74

BRANCH CHIEF

KEEPER

accept  
Hujard  
for Minter  
10.9.74

National Register Write-up

11/12/74

Send-back

Federal Register entry

12/3/74

Re-submit

Entered

OCT 9 1974



UNITED STATES DEPARTMENT OF THE INTERIOR  
NATIONAL PARK SERVICE


NATIONAL REGISTER OF HISTORIC PLACES  
PROPERTY PHOTOGRAPH FORM

(Type all entries - attach to or enclose with photograph)

STATE <b>Illinois</b>	
COUNTY <b>Pulaski</b>	
FOR NPS USE ONLY	
ENTRY NUMBER	DATE
	<b>OCT 9 1974</b>

SEE INSTRUCTIONS

<b>1. NAME</b>			
COMMON: <b>Mound City Hospital</b>			
AND/OR HISTORIC: <b>Mound City Civil War Historic District</b>			
<b>2. LOCATION</b>			
STREET AND NUMBER: <b>(1) between S 4th &amp; Commerical Ave. (2) Junction of Ill. State Rt. 37 and U. S. Highway 51.</b>			
CITY OR TOWN: <b>Mound City</b>			
STATE: <b>Illinois</b>	CODE <b>17</b>	COUNTY: <b>Pulaski</b>	CODE <b>153</b>
<b>3. PHOTO REFERENCE</b>			
PHOTO CREDIT: <b>Ralph Lewis - Illinois Historic Landmarks Survey</b>			
DATE OF PHOTO: <b>1972</b>			
NEGATIVE FILED AT: <b>P.O. Box 986, Carbondale, Illinois 62901 62912</b>			
<b>4. IDENTIFICATION</b>			
DESCRIBE VIEW, DIRECTION, ETC. <b>Mound City Hospital taken from West.</b>			



GPO 921-737

PROPERTY OF THE NATIONAL REGISTER

#1 of 3

1972

VIEW TAKEN FROM WEST

ILLINOIS HISTORICAL LANDMARKS SURVEY  
320 SOUTH MAIN STREET  
BENTON, ILLINOIS 62812



Form No. 10-301a  
(7/72)

UNITED STATES DEPARTMENT OF THE INTERIOR  
NATIONAL PARK SERVICE

**NATIONAL REGISTER OF HISTORIC PLACES  
PROPERTY PHOTOGRAPH FORM**


*(Type all entries - attach to or enclose with photograph)*

STATE <b>Illinois</b>	
COUNTY <b>Pulaski</b>	
FOR NPS USE ONLY	
ENTRY NUMBER	DATE
<b>001</b>	<b>OCT 9 1974</b>

SEE INSTRUCTIONS

<b>1. NAME</b>			
COMMON: <b>Mound City Hospital</b>			
AND/OR HISTORIC:			
<b>2. LOCATION</b>			
STREET AND NUMBER: <b>between South 4th and Commercial Ave.</b>			
CITY OR TOWN: <b>Mound City</b>			
STATE: <b>Illinois</b>	CODE <b>17</b>	COUNTY: <b>Pulaski</b>	CODE <b>153</b>
<b>3. PHOTO REFERENCE</b>			
PHOTO CREDIT: <b>Ralph Lewis - Illinois Historic Landmarks Survey</b>			
DATE OF PHOTO: <b>July, 1972</b>			
NEGATIVE FILED AT: <b>P. O. Box 986, Carbondale, Illinois 62901</b>			
<b>4. IDENTIFICATION</b>			
DESCRIBE VIEW, DIRECTION, ETC. <b>Mound City Hospital taken from southwest.</b>			

#2 of 3



INT: 154-72

**PROPERTY OF THE NATIONAL REGISTER**



NATIONAL REGISTER OF HISTORIC PLACES  
PROPERTY PHOTOGRAPH FORM

(Type all entries - attach to or enclose with photograph)

STATE Illinois	
COUNTY Pulaski	
FOR NPS USE ONLY	
ENTRY NUMBER OCT 9 1974	DATE

SEE INSTRUCTIONS

1. NAME

COMMON: Mound City Hospital  
AND/OR HISTORIC: Mound City Civil War Historic District

2. LOCATION

STREET AND NUMBER: (2) junction of Ill. State Rt. 37 and  
(1) between S. 4th & Commercial Ave. U.S. Highway 51

CITY OR TOWN:  
Mound City

STATE: Illinois	CODE 17	COUNTY: Pulaski	CODE 153
--------------------	------------	--------------------	-------------

3. PHOTO REFERENCE

PHOTO CREDIT: Ralph E. Lewis - Illinois Historic Landmarks Survey

DATE OF PHOTO: October, 1972


NEGATIVE FILED AT:  
P.O. Box 986, Carbondale, Illinois 62901

4. IDENTIFICATION

DESCRIBE VIEW, DIRECTION, ETC.

#3 Mound City Hospital taken from northeast.

PROPERTY OF THE NATIONAL REGISTER





PARKING AREA

U.S. MOUND CITY

SAW MILL

PARADE WAYS

PARK & PICNIC AREA

ST. CHARLES  
PROBING AREA  
MUSEUM

THE RED ROVER

PARK

HOSPITAL

WAGON HOTEL

ST. CHARLES  
PROBING AREA

PEARL

MAIN

FRONT

FIRST

SECOND

THIRD

FOURTH

FIFTH

SIXTH

SEVENTH

EIGHTH

NINTH

TENTH

ELEVENTH

TWELFTH

THIRTEENTH

FOURTEENTH

FIFTEENTH

SIXTEENTH

SEVENTEENTH

EIGHTEENTH

NINETEENTH

TWENTIETH

TWENTY-FIRST

TWENTY-SECOND

TWENTY-THIRD

TWENTY-FOURTH

TWENTY-FIFTH

TWENTY-SIXTH

TWENTY-SEVENTH

TWENTY-EIGHTH

TWENTY-NINTH

THIRTIETH

THIRTY-FIRST

THIRTY-SECOND

THIRTY-THIRD

THIRTY-FOURTH

THIRTY-FIFTH

THIRTY-SIXTH

THIRTY-SEVENTH

THIRTY-EIGHTH

THIRTY-NINTH

FOURTIETH

FOURTY-FIRST

FOURTY-SECOND

FOURTY-THIRD

FOURTY-FOURTH

FOURTY-FIFTH

FOURTY-SIXTH

FOURTY-SEVENTH

FOURTY-EIGHTH

FOURTY-NINTH

FIFTIETH

FIFTY-FIRST

FIFTY-SECOND

FIFTY-THIRD

FIFTY-FOURTH

FIFTY-FIFTH

FIFTY-SIXTH

FIFTY-SEVENTH

FIFTY-EIGHTH

FIFTY-NINTH

SIXTIETH

SIXTY-FIRST

SIXTY-SECOND

SIXTY-THIRD

SIXTY-FOURTH

SIXTY-FIFTH

SIXTY-SIXTH

SIXTY-SEVENTH

SIXTY-EIGHTH

SIXTY-NINTH

SEVENTIETH

SEVENTY-FIRST

SEVENTY-SECOND

SEVENTY-THIRD

SEVENTY-FOURTH

SEVENTY-FIFTH

SEVENTY-SIXTH

SEVENTY-SEVENTH

SEVENTY-EIGHTH

SEVENTY-NINTH

EIGHTIETH

EIGHTY-FIRST

EIGHTY-SECOND

EIGHTY-THIRD

EIGHTY-FOURTH

EIGHTY-FIFTH

EIGHTY-SIXTH

EIGHTY-SEVENTH

EIGHTY-EIGHTH

EIGHTY-NINTH

NINETY

NINETY-FIRST

NINETY-SECOND

NINETY-THIRD

NINETY-FOURTH

NINETY-FIFTH

NINETY-SIXTH

NINETY-SEVENTH

NINETY-EIGHTH

NINETY-NINTH

HUNDRED

HUNDRED AND ONE

HUNDRED AND TWO

HUNDRED AND THREE

HUNDRED AND FOUR

HUNDRED AND FIVE

HUNDRED AND SIX

HUNDRED AND SEVEN

HUNDRED AND EIGHT

HUNDRED AND NINE

HUNDRED AND TEN

HUNDRED AND ELEVEN

HUNDRED AND TWELVE

HUNDRED AND THIRTEEN

HUNDRED AND FOURTEEN

HUNDRED AND FIFTEEN

HUNDRED AND SIXTEEN

HUNDRED AND SEVENTEEN

HUNDRED AND EIGHTEEN

HUNDRED AND NINETEEN

HUNDRED AND TWENTY

HUNDRED AND TWENTY-ONE

HUNDRED AND TWENTY-TWO

HUNDRED AND TWENTY-THREE

HUNDRED AND TWENTY-FOUR

HUNDRED AND TWENTY-FIVE

HUNDRED AND TWENTY-SIX

HUNDRED AND TWENTY-SEVEN

HUNDRED AND TWENTY-EIGHT

HUNDRED AND TWENTY-NINE

HUNDRED AND THIRTY

HUNDRED AND THIRTY-ONE

HUNDRED AND THIRTY-TWO

HUNDRED AND THIRTY-THREE

HUNDRED AND THIRTY-FOUR

HUNDRED AND THIRTY-FIVE

HUNDRED AND THIRTY-SIX

HUNDRED AND THIRTY-SEVEN

HUNDRED AND THIRTY-EIGHT

HUNDRED AND THIRTY-NINE

HUNDRED AND FORTY

HUNDRED AND FORTY-ONE

HUNDRED AND FORTY-TWO

HUNDRED AND FORTY-THREE

HUNDRED AND FORTY-FOUR

HUNDRED AND FORTY-FIVE

HUNDRED AND FORTY-SIX

HUNDRED AND FORTY-SEVEN

HUNDRED AND FORTY-EIGHT

HUNDRED AND FORTY-NINE

HUNDRED AND FIFTY

HUNDRED AND FIFTY-ONE

HUNDRED AND FIFTY-TWO

HUNDRED AND FIFTY-THREE

HUNDRED AND FIFTY-FOUR

HUNDRED AND FIFTY-FIVE

HUNDRED AND FIFTY-SIX

HUNDRED AND FIFTY-SEVEN

HUNDRED AND FIFTY-EIGHT

HUNDRED AND FIFTY-NINE

HUNDRED AND SIXTY

HUNDRED AND SIXTY-ONE

HUNDRED AND SIXTY-TWO

HUNDRED AND SIXTY-THREE

HUNDRED AND SIXTY-FOUR

HUNDRED AND SIXTY-FIVE

HUNDRED AND SIXTY-SIX

HUNDRED AND SIXTY-SEVEN

HUNDRED AND SIXTY-EIGHT

HUNDRED AND SIXTY-NINE

HUNDRED AND SEVENTY

HUNDRED AND SEVENTY-ONE

HUNDRED AND SEVENTY-TWO

HUNDRED AND SEVENTY-THREE

HUNDRED AND SEVENTY-FOUR

HUNDRED AND SEVENTY-FIVE

HUNDRED AND SEVENTY-SIX

HUNDRED AND SEVENTY-SEVEN

HUNDRED AND SEVENTY-EIGHT

HUNDRED AND SEVENTY-NINE

HUNDRED AND EIGHTY

HUNDRED AND EIGHTY-ONE

HUNDRED AND EIGHTY-TWO

HUNDRED AND EIGHTY-THREE

HUNDRED AND EIGHTY-FOUR

HUNDRED AND EIGHTY-FIVE

HUNDRED AND EIGHTY-SIX

HUNDRED AND EIGHTY-SEVEN

HUNDRED AND EIGHTY-EIGHT

HUNDRED AND EIGHTY-NINE

HUNDRED AND NINETY

HUNDRED AND NINETY-ONE

HUNDRED AND NINETY-TWO

HUNDRED AND NINETY-THREE

HUNDRED AND NINETY-FOUR

HUNDRED AND NINETY-FIVE

HUNDRED AND NINETY-SIX

HUNDRED AND NINETY-SEVEN

HUNDRED AND NINETY-EIGHT

HUNDRED AND NINETY-NINE

HUNDRED

HUNDRED AND ONE

HUNDRED AND TWO

HUNDRED AND THREE

HUNDRED AND FOUR

HUNDRED AND FIVE

HUNDRED AND SIX

HUNDRED AND SEVEN

HUNDRED AND EIGHT

HUNDRED AND NINE

HUNDRED AND TEN

HUNDRED AND ELEVEN

HUNDRED AND TWELVE

HUNDRED AND THIRTEEN

HUNDRED AND FOURTEEN

HUNDRED AND FIFTEEN

HUNDRED AND SIXTEEN

HUNDRED AND SEVENTEEN

HUNDRED AND EIGHTEEN

HUNDRED AND NINETEEN

HUNDRED AND TWENTY

HUNDRED AND TWENTY-ONE

HUNDRED AND TWENTY-TWO

HUNDRED AND TWENTY-THREE

HUNDRED AND TWENTY-FOUR

HUNDRED AND TWENTY-FIVE

HUNDRED AND TWENTY-SIX

HUNDRED AND TWENTY-SEVEN

HUNDRED AND TWENTY-EIGHT

HUNDRED AND TWENTY-NINE

HUNDRED AND THIRTY

HUNDRED AND THIRTY-ONE

HUNDRED AND THIRTY-TWO

HUNDRED AND THIRTY-THREE

HUNDRED AND THIRTY-FOUR

HUNDRED AND THIRTY-FIVE

HUNDRED AND THIRTY-SIX

HUNDRED AND THIRTY-SEVEN

HUNDRED AND THIRTY-EIGHT

HUNDRED AND THIRTY-NINE

HUNDRED AND FORTY

HUNDRED AND FORTY-ONE

HUNDRED AND FORTY-TWO

HUNDRED AND FORTY-THREE

HUNDRED AND FORTY-FOUR

HUNDRED AND FORTY-FIVE

HUNDRED AND FORTY-SIX

HUNDRED AND FORTY-SEVEN

HUNDRED AND FORTY-EIGHT

HUNDRED AND FORTY-NINE

HUNDRED AND FIFTY

HUNDRED AND FIFTY-ONE

HUNDRED AND FIFTY-TWO

HUNDRED AND FIFTY-THREE

HUNDRED AND FIFTY-FOUR

HUNDRED AND FIFTY-FIVE

HUNDRED AND FIFTY-SIX

HUNDRED AND FIFTY-SEVEN

HUNDRED AND FIFTY-EIGHT

HUNDRED AND FIFTY-NINE

HUNDRED AND SIXTY

HUNDRED AND SIXTY-ONE

HUNDRED AND SIXTY-TWO

HUNDRED AND SIXTY-THREE

HUNDRED AND SIXTY-FOUR

HUNDRED AND SIXTY-FIVE

HUNDRED AND SIXTY-SIX

HUNDRED AND SIXTY-SEVEN

HUNDRED AND SIXTY-EIGHT

HUNDRED AND SIXTY-NINE

HUNDRED AND SEVENTY

HUNDRED AND SEVENTY-ONE

HUNDRED AND SEVENTY-TWO

HUNDRED AND SEVENTY-THREE

HUNDRED AND SEVENTY-FOUR

HUNDRED AND SEVENTY-FIVE

HUNDRED AND SEVENTY-SIX

HUNDRED AND SEVENTY-SEVEN

HUNDRED AND SEVENTY-EIGHT

HUNDRED AND SEVENTY-NINE

HUNDRED AND EIGHTY

HUNDRED AND EIGHTY-ONE

HUNDRED AND EIGHTY-TWO

HUNDRED AND EIGHTY-THREE

HUNDRED AND EIGHTY-FOUR

HUNDRED AND EIGHTY-FIVE

HUNDRED AND EIGHTY-SIX

HUNDRED AND EIGHTY-SEVEN

HUNDRED AND EIGHTY-EIGHT

HUNDRED AND EIGHTY-NINE

MOUND CITY PROPOSED DEVELOPMENT.  
OCT. 1972

ILLINOIS HISTORICAL LANDMARKS SURVEY  
320 SOUTH MAIN STREET  
BENTON, ILLINOIS 62812

**RALPH E. LEWIS**  
**PHOTOGRAPHER**

**NATIONAL REGISTER OF HISTORIC PLACES**

**PROPERTY MAP FORM**

*(Type all entries - attach to or enclose with map)*

**1. NAME**

COMMON

Mound City Civil War

AND/OR HISTORIC

Naval Hospital

NUMERIC CODE (Assigned by NPS)

001 9 1974

**2. LOCATION**

STATE

Illinois

COUNTY

Pulaski

TOWN

Mound City

STREET AND NUMBER

Commercial Avenue at Central Street

**3. MAP REFERENCE**

SOURCE

Cairo Quad

DATE

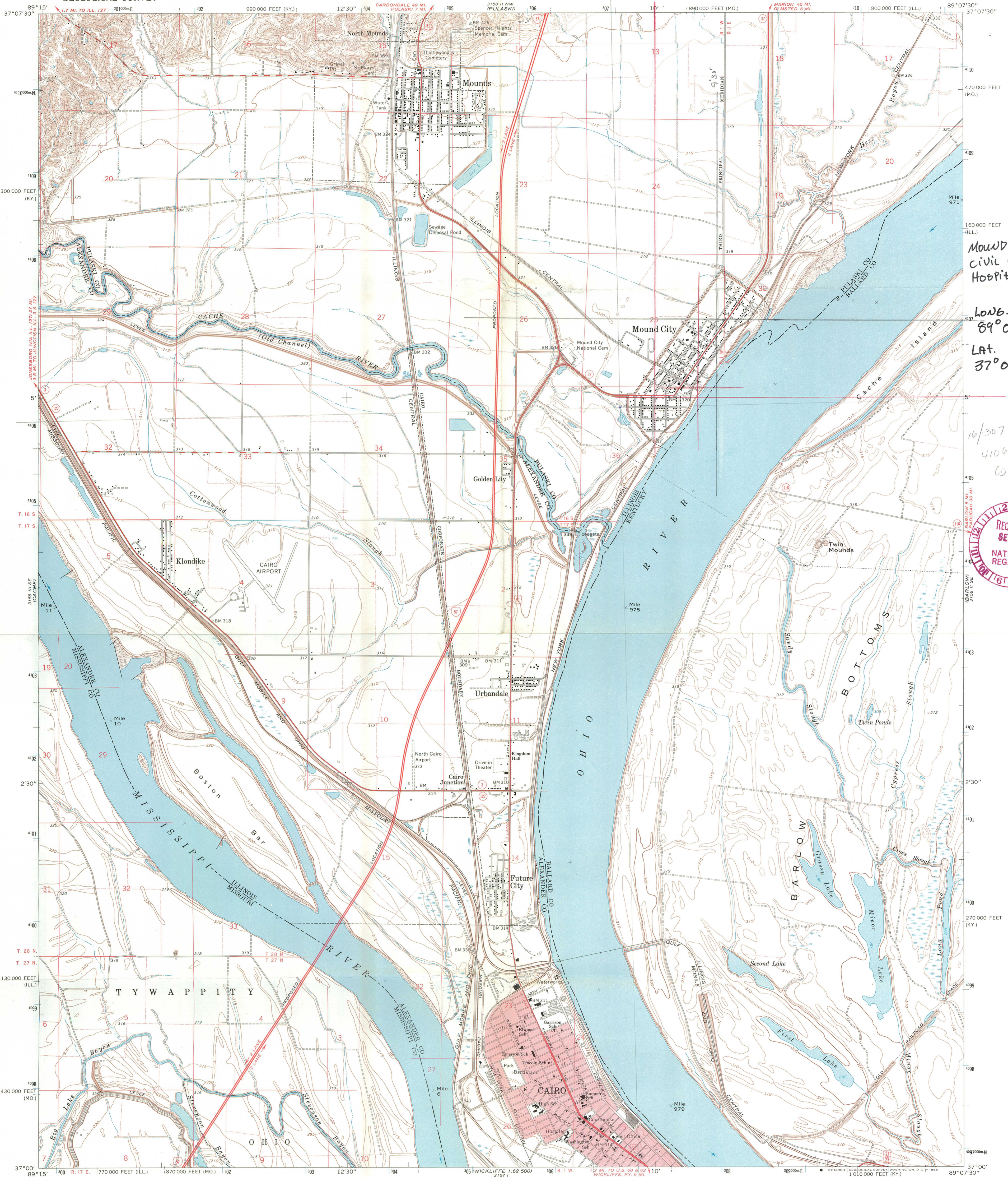
1967

SCALE

1:24,000

REQUIREMENTS: PROPERTY BOUNDARIES, WHERE REQUIRED, AND NORTH ARROW:





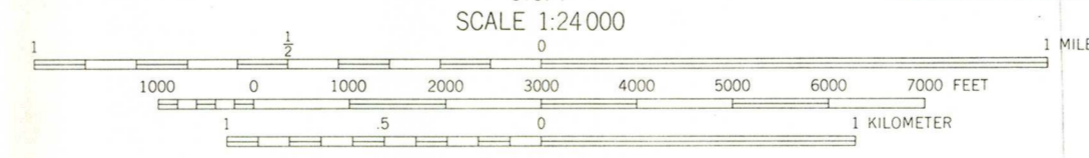
Mound City  
Civil War  
Hospital

LONG.  
89° 09' 39"  
LAT.  
37° 06' 06"

16/307940  
4106210  
60



Mapped, edited, and published by the Geological Survey, Kentucky area mapped in cooperation with Kentucky Geological Survey Control by USGS and USC&GS  
Topography of Illinois and Missouri areas by photogrammetric methods from aerial photographs taken 1965 and planetable surveys 1967  
Planimetry of Kentucky area by photogrammetric methods from aerial photographs taken 1952. Topography by planetable surveys 1954. Revised 1967  
Polyconic projection, 1927 North American datum  
10,000-foot grids based on Illinois coordinate system, west zone, Kentucky coordinate system, south zone, and Missouri coordinate system, east zone  
1000-meter Universal Transverse Mercator grid ticks, zone 16, shown in blue  
The Kentucky-Illinois State boundary as shown represents the approximate position of the low waterline as determined from U. S. Corps of Engineers, Ohio River Charts, surveyed 1911-1912, and supplementary information  
Red tint indicates area in which only landmark buildings are shown  
Fine red dashed lines indicate selected fence and field lines where generally visible on aerial photographs. This information is unchecked



CONTOUR INTERVAL 5 FEET  
DATUM IS MEAN SEA LEVEL  
THIS MAP COMPLIES WITH NATIONAL MAP ACCURACY STANDARDS  
FOR SALE BY U. S. GEOLOGICAL SURVEY, DENVER, COLORADO 80225, OR WASHINGTON, D. C. 20242,  
STATE GEOLOGICAL SURVEY, URBANA, ILLINOIS 61801,  
KENTUCKY GEOLOGICAL SURVEY, LEXINGTON, KENTUCKY 40506,  
KENTUCKY DEPARTMENT OF COMMERCE, FRANKFORT, KENTUCKY 40601,  
AND MISSOURI GEOLOGICAL SURVEY, ROLLA, MISSOURI 65401  
A FOLDER DESCRIBING TOPOGRAPHIC MAPS AND SYMBOLS IS AVAILABLE ON REQUEST

ROAD CLASSIFICATION

Heavy-duty	Light-duty
Medium-duty	Unimproved dirt
Interstate Route	U. S. Route
	State Route

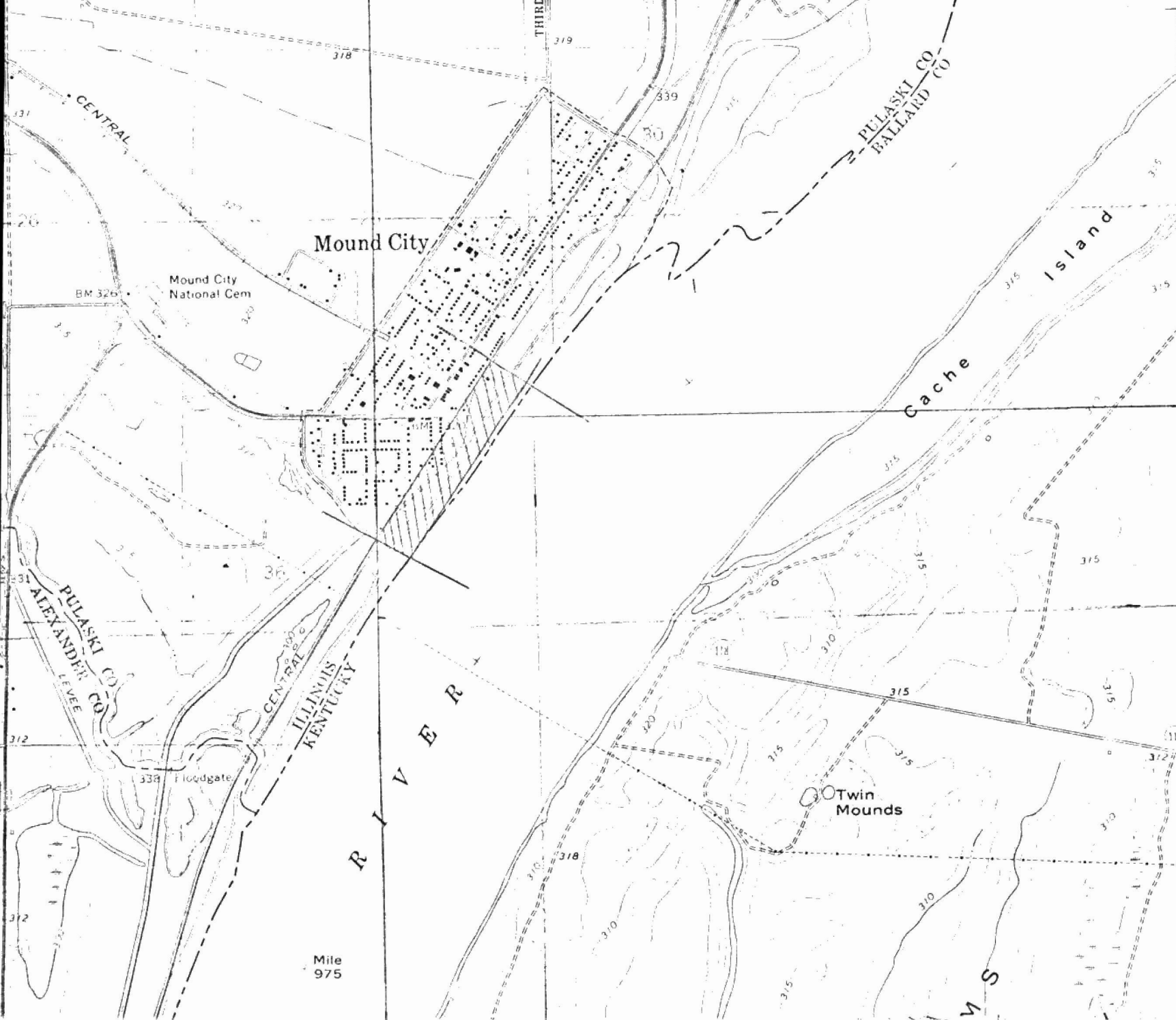
CAIRO, ILL.-KY.-MO.  
SW/4 CAIRO 15' QUADRANGLE  
N3700-W8907.5/7.5  
1967  
AMS 3158 II SW-SERIES V863

UNITED STATES DEPARTMENT OF THE INTERIOR  
NATIONAL PARK SERVICE  
**NATIONAL REGISTER OF HISTORIC PLACES**  
**PROPERTY MAP FORM**  
(Type all entries - attach to or enclose with map)

<b>1. NAME</b>		
<b>COMMON</b>	<b>AND/OR HISTORIC</b>	<b>NUMERIC CODE (Assigned by NPS)</b>
Mound City Civil War Historic	District (same)	OCT 9 1974
<b>2. LOCATION</b>		
<b>STATE</b>	<b>COUNTY</b>	<b>TOWN</b>
Illinois	Pulaski	Mound City
<b>STREET AND NUMBER</b>		
Between South 4th and Commercial Avenue		
<b>3. MAP REFERENCE</b>		
<b>SOURCE</b>	<b>DATE</b>	<b>SCALE</b>
U.S. Geological Survey Cairo	Quad 1967	1:24,000

REQUIREMENTS: PROPERTY BOUNDARIES, WHERE REQUIRED, AND NORTH ARROW:





**LONG**

NW	89° 09'
NE	89° 09'
SE	89° 09'
SW	89° 10'

**LAT**

NW	37° 05'
NE	37° 05'
SE	37° 04'
SW	37° 04'

EARLOW 5 MI  
PADUCAH 30 MI  
(BARLOW)  
31.58 11 SE

## United States Senate

WASHINGTON, D.C. 20510

September 6, 1972

Dr. Ernest A. Connally, Director  
Office of Archeology and  
Historic Preservation  
National Park Service  
Interior Building  
Washington, D. C. 20240

Dear Dr. Connally:

I have been in touch with James W. Crain, Chairman of the Historical Steering Committee of Mound City, Illinois, regarding the Committee's ambitious investigation of the various historical aspects of that city. This is a fascinating project, touching both the Indian origins and Civil War activities of this beautiful Southern Illinois city at the confluence of the Mississippi and Ohio Rivers.

I understand that Director Henry N. Barkhausen of the Illinois Department of Conservation plans to visit Mound City to determine whether to nominate the area as an historic site. I am certain he will recommend Mound City to you, and I wish to add my support. Mound City is rich in history and well deserves to be listed in the National Register of Historic Places.

If I can be of any assistance to you in the processing of the Mound City Historical Steering Committee's application, do not hesitate to call.

With best wishes,

Sincerely,



Bearden  
F. Saeles  
Beardard  
708  
Muehlagh

Pulaski co.

Utley

T. Wood  
9/26

Whitlock 9/26

Illinois

M34-PHR

SEP 27 1972

Hon. Adlai E. Stevenson III  
United States Senate  
Washington, D.C.

Dear Senator Stevenson:

Thank you for your letter endorsing the proposed nomination of an area in Mound City, Illinois, to the National Register of Historic Places. We are pleased to have your thoughts on this matter.

We have not received a nomination for the Mound City area. If such a nomination is received, we will be glad to expedite our review and to notify you as soon as a decision has been reached.

We appreciate your interest in the National Register program.

Sincerely yours,

Robert M. Utley

Director

Office of Archeology  
and Historic Preservation

cc:  
Mr. Henry H. Barkhausen  
Director, Department of Conservation  
102 State Office Building  
400 South Spring Street  
Springfield, Illinois 62706) w/c of inc.

Dir., Northeast Region ) w/c of inc.  
LI - Mr. Winge  
PHR)  
LOS)

FNP:FBSarles:ljp:9-22-72

✓ (BASIC FILE RETAINED IN PHR)

9-25  
elt

June 29, 1973

Honorable Kenneth J. Gray  
House of Representatives  
Washington, D.C.

Dear Mr. Gray:

We are pleased to acknowledge your inquiry in behalf of the Honorable Frederic M. Winkler, Mayor of Mound City, Illinois, concerning the Mound City Historic District.

We appreciate your interest in this matter and will provide you a reply at our earliest opportunity.

Sincerely yours,

Ronald H. Walker  
Director

LOS (2) w/incoming  
FNP:CRBraxton:crb:6-29-73

HOUSE OF REPRESENTATIVES, U.S.  
WASHINGTON, D. C.

..... June 25, ....., 19. 73 ..

Mr. Ronald H. Walker, Director  
National Park Service  
Department of the Interior  
Washington, D.C. 20240

The attached communication is submitted for your consideration, and to ask that the request made therein be complied with, if possible.

If you will advise me of your action in this matter and have the letter returned to me with your reply, I will appreciate it.

REF: Mound City

Very truly yours,



Kenneth J. Gray .....

M.C.

Illinois .....

District.

July 3, 1973

## United States Senate

Honorable Frederic M. Winkler

Mayor

City of Mound City

Mound City, Illinois 62963

Respectfully referred to:

National Park Service

Department of Interior

re: National Register of Historic Places

Because of the desire of this office to be responsive to all inquiries and communications, your consideration of the attached is requested. Your findings and views, in duplicate form, along with return of the enclosure, will be appreciated by

Charles H. Percy/mm

.....  
U.S.S.

please reply to M. Melrose  
4321 Dirksen Bldg. Washington, D. C. 20510

ALDERMEN--

JUN 23 1973

JAMES L. ATHERTON  
CITY TREASURER

W. E. STONE--Ward 1  
OSCAR EDWARDS--Ward 1  
CARL BODF--Ward 2  
DONNIE CALVIN--Ward 2  
ERNEST FLOYD--Ward 3  
CLEVELAND FORBES, Jr.--Ward 3

# City of Mound City

FREDERIC M. WINKLER, Mayor

Phone: A/C 618 748-9327

MOUND CITY, ILLINOIS 62963

MARIE WAITE  
CITY CLERK

June 22, 1973

Honorable Kenneth J. Gray M.C.  
House Office Building  
Washington, D. C.

Dear Congressman Gray:

To post you further on the Mound City Historic District Project,  
we enclose letter of confirmation of the status of the program to-date.

Your continued influence and help in achieving national record  
recognition is urgently solicited.

This goal is of vital importance to the social, moral and economic  
development of our community and we feel a must in the preservation and  
dramatization of our state and national heritage of the Civil War Era.

Sincerely,



Frederic M. Winkler

Mayor

FMW:lc

enc.



STATE OF ILLINOIS

DEPARTMENT OF CONSERVATION

605 STATE OFFICE BUILDING

400 SOUTH SPRING ST.

SPRINGFIELD 62706

CHICAGO OFFICE—1227 S. MICHIGAN AVE. 80605

June 21, 1973

Mr. Fred Winkler, Mayor  
Mound City, Illinois

Dear Mayor Winkler:

Boyd Butler called me yesterday and requested that I write you a letter indicating that the Illinois Historic Sites Advisory Council has taken action on the nomination to the National Register of the Mound City Historic District. At our meeting in Springfield on Friday, June 15<sup>th</sup>, the Council voted to nominate the Mound City Historic District to the National Register. The nomination must now be signed by the Director of the Department of Conservation and will then be sent to Washington for review by the National Register staff. You should expect to hear about its confirmation or rejection by mid October or early November of this year.

If you have any questions concerning this matter, let me know.

Sincerely,

*William G. Farrar*

William G. Farrar, Director  
Illinois Historic Landmarks Survey  
320 South Main Street  
Benton, Illinois 62812

WGF/jah

cc: Boyd Butler

*Fulinski*

CR BRAXTON 7/9  
C Shull  
BRADFORD <sup>F</sup>oe  
MURTAGH  
Utley

*TW 000  
1/9*

*Whurich 7/9*

H34-PHR

JUL 10 1973

Honorable Charles H. Percy  
United States Senate  
Washington, D.C.

Dear Senator Percy:

Thank you for your inquiry on behalf of the Honorable Frederic M. Winkler, Mayor of Mound City, Illinois, concerning the nomination of the Mound City Historic District to the National Register of Historic Places.

The nomination has not yet been forwarded to us by the State. As soon as we receive the forms on the property, we will expedite the review of the nomination and advise you immediately when a determination is made on the property.

We appreciate your interest in historic preservation.

A similar reply is being sent to the Honorable Kenneth J. Gray, House of Representatives, who also inquired in behalf of Mayor Winkler concerning this matter.

Sincerely yours,

Robert M. Utley

Director Office of Archeology  
and Historic Preservation

Enclosures (Constituent's material returned to each Senator & Congressman)

cc:  
Mr. Anthony Dean  
Director, Department of  
Conservation  
602 State Office Building  
Springfield, Illinois 62706 )w/c of inc.  
Director, Northeast Region )w/c of inc.

SIMILAR LETTER SENT TO:  
Congressman Kenneth J. Gray

*WJH  
7-9*

cc: LI - Mr. Keely  
PHR )  
LOS )

FNP:CShull:maj:7/7/73

✓ (BASIC FILE RETAINED)

AUG 16 1974

Key  
8/19/74

H34-PR

Mr. Anthony Dean  
Director, Department of  
Conservation  
602 State Office Building  
400 South Spring Street  
Springfield, Illinois 62706

Dear Mr. Dean:

After careful consideration we are returning your nomination for the Mound City Historic District. In our opinion the proposed district does not have sufficient historical cohesiveness to merit inclusion in the National Register as a district.

Nothing of the original Civil War Ways remains, and the other buildings in the area, with the exception of the hospital, have long since been destroyed. Since the construction of the levee and subsequent fill operations, little of archeological interest remains on the site. For these reasons we feel that the proposed district does not appear to have retained any real degree of historical integrity.

You might, however, consider nominating the Mound City Hospital individually. This building appears to have both architectural and historical significance, and we would be pleased to consider a nomination for the hospital should you decide to submit one.

Sincerely yours,

Acting

Charles A. Herrington (Sgd.)

William J. Murtagh  
Keeper of the National Register

Enclosure

cc: Regional Director, Midwest Region  
FNP:W Jandl:lml:8/13/74  
bcc: Director's Reading File  
DI  
PR- Mrs. Mott w/cy inc.

✓ BASIC FILE RETAINED IN PR



STATE OF ILLINOIS

DEPARTMENT OF CONSERVATION

605 STATE OFFICE BUILDING  
400 SOUTH SPRING ST.  
SPRINGFIELD 62706

CHICAGO OFFICE—1227 S. MICHIGAN AVE. 60605

September 9, 1974

Mr. Charles Herrington  
Division of Registration  
1100 L Street, N. W.  
Washington, D. C. 20005

Dear Charles:

Enclosed is the nomination form for the Mound City Hospital. It had been submitted as part of a district nomination which your staff has turned down. Your staff indicated that they would be interested in examining a nomination for the hospital and we have therefore shortened the district to include only the hospital. I would appreciate it if you could expedite your review of this nomination since it has been over a year since the district was first nominated.

Thank you for your attention to this matter.

Sincerely,

*Bill Farrar*

WILLIAM G. FARRAR  
Director  
Illinois Historic Landmarks Survey  
P. O. Box 986  
Carbondale, Illinois 62901

Enclosure  
WGF/kpg

Recycled Paper



ENTRIES IN THE NATIONAL REGISTER

STATE ILLINOIS

Date Entered OCT 9 1974

<u>Name</u>	<u>Location</u>
Mound City Civil War Naval Hospital	Mound City Pulaski County

Also Notified

Hon. Charles H. Percy  
Hon. Adlai E. Stevenson, III  
Hon. Kenneth J. Gray  
Regional Director, Midwest  
Region

State Historic Preservation Officer  
Mr. Anthony Dean, Director  
Department of Conservation  
602 State Office Building  
400 South Spring Street  
Springfield, Illinois  
62706

PR

MMott/cha

10/10/74

JOHN McGUIRE  
DIRECTOR



Illinois  
Department of  
Conservation  
life and land together



*Norma*  
*Gary*  
*Betty*  
*Delores*

WILLIAM A. WATTS  
ASSISTANT DIRECTOR

605 STATE OFFICE BUILDING • 400 SOUTH SPRING STREET • SPRINGFIELD 62706  
CHICAGO OFFICE – ROOM 100, 160 NO. LASALLE 60601

September 27, 1976

Mr. William J. Murtagh  
Keeper of the National Register  
National Register of Historic Places  
National Park Service  
Department of the Interior  
Washington, D.C. 20240

Dear Mr. Murtagh:

As outlined in Title 36 of the Code of Federal Regulations, Part 60.17, I am requesting that the Mound City Civil War Naval Hospital and the Pabst Site be removed from the National Register of Historic Places.

The hospital, located in Mounds City, Illinois, was destroyed by fire early this year. The Pabst Site, located in DeWitt County, has been fully excavated prior to the construction of a power generating facility.

Thank you for your prompt attention to this request.

Sincerely yours,

John McGuire  
State Historic Preservation Officer

JM/lb  
cc: Fred Winkler