

UNITED STATES DEPARTMENT OF THE INTERIOR
NATIONAL PARK SERVICE

FOR NPS USE ONLY

RECEIVED OCT 14 1975
DATE ENTERED JAN 1 1976

**NATIONAL REGISTER OF HISTORIC PLACES
INVENTORY -- NOMINATION FORM**

SEE INSTRUCTIONS IN *HOW TO COMPLETE NATIONAL REGISTER FORMS*
TYPE ALL ENTRIES -- COMPLETE APPLICABLE SECTIONS

1 NAME

HISTORIC

Thomas Sloan Boyd House

AND/OR COMMON

Boyd-Barton House

2 LOCATION

STREET & NUMBER

220 Park Avenue

__NOT FOR PUBLICATION

CITY, TOWN

Lonoke

CONGRESSIONAL DISTRICT

STATE

Arkansas

__ VICINITY OF

CODE
05

COUNTY
Lonoke

CODE
085

3 CLASSIFICATION

CATEGORY	OWNERSHIP	STATUS	PRESENT USE
<input type="checkbox"/> DISTRICT	<input type="checkbox"/> PUBLIC	<input checked="" type="checkbox"/> OCCUPIED	<input type="checkbox"/> AGRICULTURE <input type="checkbox"/> MUSEUM
<input checked="" type="checkbox"/> BUILDING(S)	<input checked="" type="checkbox"/> PRIVATE	<input type="checkbox"/> UNOCCUPIED	<input type="checkbox"/> COMMERCIAL <input type="checkbox"/> PARK
<input type="checkbox"/> STRUCTURE	<input type="checkbox"/> BOTH	<input type="checkbox"/> WORK IN PROGRESS	<input type="checkbox"/> EDUCATIONAL <input checked="" type="checkbox"/> PRIVATE RESIDENCE
<input type="checkbox"/> SITE	PUBLIC ACQUISITION	ACCESSIBLE	<input type="checkbox"/> ENTERTAINMENT <input type="checkbox"/> RELIGIOUS
<input type="checkbox"/> OBJECT	<input type="checkbox"/> IN PROCESS	<input checked="" type="checkbox"/> YES: RESTRICTED	<input type="checkbox"/> GOVERNMENT <input type="checkbox"/> SCIENTIFIC
	<input type="checkbox"/> BEING CONSIDERED	<input type="checkbox"/> YES: UNRESTRICTED	<input type="checkbox"/> INDUSTRIAL <input type="checkbox"/> TRANSPORTATION
		<input type="checkbox"/> NO	<input type="checkbox"/> MILITARY <input type="checkbox"/> OTHER:

4 OWNER OF PROPERTY

NAME

Mr. and Mrs. Bill Price

STREET & NUMBER

220 Park Avenue

CITY, TOWN

Lonoke

__ VICINITY OF

STATE
Arkansas

5 LOCATION OF LEGAL DESCRIPTION

COURTHOUSE,
REGISTRY OF DEEDS, ETC.

Clerk's Office

STREET & NUMBER

Lonoke County Courthouse

CITY, TOWN

Lonoke

STATE
Arkansas

6 REPRESENTATION IN EXISTING SURVEYS

TITLE

DATE

__FEDERAL __STATE __COUNTY __LOCAL

DEPOSITORY FOR
SURVEY RECORDS

CITY, TOWN

STATE

7 DESCRIPTION

CONDITION

X EXCELLENT
-- DETERIORATED
-- GOOD
-- RUINS
-- FAIR
-- UNEXPOSED

CHECK ONE

-- UNALTERED
X ALTERED

CHECK ONE

X ORIGINAL SITE
-- MOVED DATE

DESCRIBE THE PRESENT AND ORIGINAL (IF KNOWN) PHYSICAL APPEARANCE

Built in the mid-1870's, the Boyd House is the oldest brick residence in Lonoke, Arkansas. The house is constructed of pink bricks made from clay on the farm of Thomas Sloan Boyd, builder of the house. Much of the interior woodwork was cut from trees on the Boyd farm near Lonoke.

The Boyd House is a two-storey T-shaped structure with the facade located across the top of the "T". The solid brick walls are thirteen inches thick and since 1936 have been painted white to help preserve the brick. Soon after construction, two-storey porches were added along both sides of the stem of the house, thus giving it the appearance of a large rectangular structure. The north porch was enclosed with clapboard and covered with aluminum siding in 1973. The south porch is screened on both floors.

A cross gable roof covers the structure with the front gable extending over the flat-roofed porch. Three brick chimneys extend above the ridge line at the north, south and west extremities of the building. With the exception of sidelights on the first and second floor front entries, all window and door trim is plain around the building.

The facade is symmetrical with two windows on both sides of the centered entries on each floor. The second-storey door opens onto a small balcony with an iron railing. Covering the entire facade is a two-storey portico supported by four square brick columns.

When originally constructed in the 1870's the Boyd House had a plain facade with no porch projections. In 1913 the present porch roof and four brick columns were added across the facade, along with wooden porches across both the first and second storeys. In 1936 the wooden porches were removed and replaced with the present concrete porch floor and decorative balcony on the second floor. The 1913 porch roof and square columns are still in place.

The interior of the house retains its original dimensions with ten-foot ceilings throughout the downstairs and front rooms upstairs, and eight foot ceilings in the upper rooms in the stem of the house. Of the eight original fireplace mantels made from walnut trees on the Boyd farm, only three remain. These are located in upstairs bedrooms.

In 1913 the house underwent major interior alterations. The walnut mantels in the north and south parlors were replaced with brick mantels. Though the original railing was retained, the stairs were converted from a circular plan to an open-well two-flight stairway. The three doorways opening off the central hallway were enlarged to rectangular archways. The lower floor was recovered with oak, but the original wide pine floor on the second storey was left uncovered.

UNITED STATES DEPARTMENT OF THE INTERIOR
NATIONAL PARK SERVICE

**NATIONAL REGISTER OF HISTORIC PLACES
INVENTORY -- NOMINATION FORM**

FOR NPS USE ONLY

RECEIVED OCT 14 1975

DATE ENTERED JAN 1 1978

CONTINUATION SHEET

ITEM NUMBER 7 PAGE 1

The original outbuildings, including a well house, smokehouse, barn and the small cabin where the Boyd family lived during construction of their brick house, have been removed. The house rests on its original site, a tree-covered corner near downtown Lonoke. The Boyd House is in excellent condition and is well cared for by its present owners.

8 SIGNIFICANCE

PERIOD	AREAS OF SIGNIFICANCE -- CHECK AND JUSTIFY BELOW			
<input type="checkbox"/> PREHISTORIC	<input type="checkbox"/> ARCHEOLOGY-PREHISTORIC	<input type="checkbox"/> COMMUNITY PLANNING	<input type="checkbox"/> LANDSCAPE ARCHITECTURE	<input type="checkbox"/> RELIGION
<input type="checkbox"/> 1400-1499	<input type="checkbox"/> ARCHEOLOGY-HISTORIC	<input type="checkbox"/> CONSERVATION	<input type="checkbox"/> LAW	<input type="checkbox"/> SCIENCE
<input type="checkbox"/> 1500-1599	<input type="checkbox"/> AGRICULTURE	<input type="checkbox"/> ECONOMICS	<input type="checkbox"/> LITERATURE	<input type="checkbox"/> SCULPTURE
<input type="checkbox"/> 1600-1699	<input checked="" type="checkbox"/> ARCHITECTURE	<input checked="" type="checkbox"/> EDUCATION	<input type="checkbox"/> MILITARY	<input type="checkbox"/> SOCIAL/HUMANITARIAN
<input type="checkbox"/> 1700-1799	<input type="checkbox"/> ART	<input type="checkbox"/> ENGINEERING	<input type="checkbox"/> MUSIC	<input type="checkbox"/> THEATER
<input checked="" type="checkbox"/> 1800-1899	<input type="checkbox"/> COMMERCE	<input checked="" type="checkbox"/> EXPLORATION/SETTLEMENT	<input type="checkbox"/> PHILOSOPHY	<input type="checkbox"/> TRANSPORTATION
<input type="checkbox"/> 1900-	<input type="checkbox"/> COMMUNICATIONS	<input type="checkbox"/> INDUSTRY	<input type="checkbox"/> POLITICS/GOVERNMENT	<input type="checkbox"/> OTHER (SPECIFY)
		<input type="checkbox"/> INVENTION		

SPECIFIC DATES

BUILDER/ARCHITECT

T. S. Boyd

STATEMENT OF SIGNIFICANCE

The Boyd House in Lonoke, Arkansas, was constructed over one hundred years ago. When built by Thomas Sloan Boyd in the early 1870's this two-storey residence was the only brick house in the community. Its continued presence in this Arkansas railroad town has made it an important historic landmark in the surrounding community.

Thomas Sloan Boyd, who personally supervised and assisted in the construction of his home, was born in North Carolina in 1827. About 1850 he moved to Arkansas with his family and settled in the Lonoke County community of Brownsville. Though educated for the ministry, he spent his career farming in Lonoke County. In 1863 Boyd volunteered for service with the Confederate Army. Along with his friend James P. Eagle, later Governor of Arkansas, Boyd served in Company D, Second Regiment, Arkansas Mounted Rifles.

Following the early death of his first wife, T. S. Boyd married Mattie Eagle in 1867. Miss Eagle was the younger sister of Governor James P. Eagle. In 1869 the Boyd's purchased the land on which they planned to build their home. This consisted of Block 11 in the Hicks and Reynolds Survey. Their 1869 purchase was prior to the time when the City of Lonoke was incorporated and made the county seat.

During construction of the Boyd House in the early 1870's, the family lived in a log cabin on the rear of their lot. Most of the materials from which the house was built were taken from the Boyd farm near Lonoke. Bricks used in the thirteen-inch walls were made from clay on the Boyd farm. The interior woodwork, pine floors and walnut mantel pieces were made from trees on the Boyd farm. In late 1874 or early 1875 the family was able to move into their new home.

The Boyd House has always been one of the most impressive residences in Lonoke. The two-storey solid brick house has a two-storey front portico supported by four square brick columns. A small balcony projects above the main entry. The T-shaped structure has eight fireplaces, three of which still have their original walnut mantels carved by Mr. Boyd. The simple style of the house reflects both the tastes and abilities of the gentleman farmer who built the structure.

9 MAJOR BIBLIOGRAPHICAL REFERENCES

Compiled Service Records of Confederate Soldiers Who Served in Organizations From Arkansas. Second Mounted Rifles, A-CH. Microfilm, Arkansas History Commission
 Lonoke Democrat (Lonoke, Arkansas), April 3, 1975.
 Works Progress Administration: Federal Writers' Project Manuscript, Lonoke County, circa 1940. Archives, Arkansas History Commission.

10 GEOGRAPHICAL DATA

ACREAGE OF NOMINATED PROPERTY less than one acre

UTM REFERENCES

A	1 5	6 0 1 0 4 7 1 5	3 8 1 4 9 2 2 1 5	B			
	ZONE	EASTING	NORTHING		ZONE	EASTING	NORTHING
C				D			

VERBAL BOUNDARY DESCRIPTION

LIST ALL STATES AND COUNTIES FOR PROPERTIES OVERLAPPING STATE OR COUNTY BOUNDARIES

STATE	CODE	COUNTY	CODE
STATE	CODE	COUNTY	CODE

11 FORM PREPARED BY

NAME / TITLE

Dianna Kirk, Historian

ORGANIZATION

Arkansas Historic Preservation Program

DATE

June 10, 1975

STREET & NUMBER

300 West Markham

TELEPHONE

(501) 371-1639

CITY OR TOWN

Little Rock

STATE

Arkansas

12 STATE HISTORIC PRESERVATION OFFICER CERTIFICATION

THE EVALUATED SIGNIFICANCE OF THIS PROPERTY WITHIN THE STATE IS:

NATIONAL

STATE

LOCAL

As the designated State Historic Preservation Officer for the National Historic Preservation Act of 1966 (Public Law 89-665), I hereby nominate this property for inclusion in the National Register and certify that it has been evaluated according to the criteria and procedures set forth by the National Park Service.

REPRESENTATIVE SIGNATURE

Gene Richardson

Gene Richardson

TITLE State Historic Preservation Officer

DATE September 9, 1975

FOR NPS USE ONLY

I HEREBY CERTIFY THAT THIS PROPERTY IS INCLUDED IN THE NATIONAL REGISTER

Actg

DIRECTOR OFFICE OF ARCHEOLOGY AND HISTORIC PRESERVATION

ATTEST:

Ronald M. Brunberg

DATE

1/1/76

DATE

12/31/75

KEEPER OF THE NATIONAL REGISTER

UNITED STATES DEPARTMENT OF THE INTERIOR
NATIONAL PARK SERVICE

**NATIONAL REGISTER OF HISTORIC PLACES
INVENTORY -- NOMINATION FORM**

FOR NPS USE ONLY

RECEIVED OCT 14 1975

DATE ENTERED

JAN 1 1976

CONTINUATION SHEET

ITEM NUMBER 8 PAGE one

The only mortgage ever placed on the house was executed in 1879. In that year the Boyds, along with several other Lonoke families, mortgaged their house to raise money to build the first public school in the community. The school district later repaid the Boyds and other families who had loaned money for construction of the school.

Following Mr. Boyd's death in 1894, his widow continued to reside in the house until her death in 1913. At that time the house passed to one of the Boyd's seven children, Mrs. Prudence Boyd Barton, who remodeled the lower floor of the house. Mrs. Barton later passed the house on to her daughter, Mrs. Natalie Barton Bransford Norbury. In 1936 Mrs. Norbury had the brick house painted as a protective measure. Since that time the pink brick has always been painted white.

For over one hundred years the Boyd House property was owned by a member of the Boyd family. T. S. Boyd and his descendants made their large home a useful part of the Lonoke community. In the 1880's the Boyd family kept children through the week who attended the new school but lived too far away to travel from home to school every day. In later years Sloan Boyd's daughter, Mrs. Barton, was one of the many Lonoke hostesses who agreed to house workmen building the nearby Eberts Air Field during World War I.

Architecturally, the Boyd House expresses a simple provincial Arkansas style. Designed and built by T. S. Boyd, the house displays the tastes of a well-to-do Arkansas farmer in the 1870's. Boyd's abilities as a carpenter are also reflected in the construction of the house. As Lonoke's oldest brick residence and the home of an early and prominent family, the Boyd House is one of the city's most important historic landmarks.

Property Thomas Sloan Boyd House

LONOKE CO.

State Arkansas

Working Number 10.14.75.1815

76000430

TECHNICAL

Photos 4

Maps 1

2 cont. sheets (#7,8)

CONTROL

OK 10.20.75

HISTORIAN

Accept
E. Smith
12-3-75

ARCHITECTURAL HISTORIAN

ACCEPT
H. J. Smith
12/4/75

ARCHEOLOGIST

OTHER

HAER

Inventory _____

Review _____

REVIEW UNIT CHIEF

Accept
Colz
12-9-75

BRANCH CHIEF

Accept
H. J. Smith
12.16.75

KEEPER

Accept
Greenberg
12/31/75

National Register Write-up _____

Send-back _____

Entered JAN 1 1976

Federal Register Entry 3-2-76

Re-submit _____

INT:2106-74



Boyd-Barton House
Lonoke Co., Ark.

facade and north elevation, viewed from the northeast

PROPERTY OF THE NATIONAL REGISTER

NPS Number 1/1/76

Title: Boyd, Thomas Sloan, House
Lonoke County, Arkansas

Loc. Facade & North elevation,
viewed from NE

UNITED STATES DEPARTMENT OF THE INTERIOR
NATIONAL PARK SERVICE

NATIONAL REGISTER OF HISTORIC PLACES
PROPERTY PHOTOGRAPH FORM

FOR NPS USE ONLY

RECEIVED OCT 14 1975

DATE ENTERED JAN 1 1976

SEE INSTRUCTIONS IN *HOW TO COMPLETE NATIONAL REGISTER FORMS*
TYPE ALL ENTRIES -- ENCLOSE WITH PHOTOGRAPH

1 NAME

HISTORIC THOMAS SLOAN BOYD HOUSE

AND/OR COMMON

BOYD-BARTON HOUSE

2 LOCATION

CITY, TOWN

LONOKE

___ VICINITY OF

COUNTY

LONOKE

STATE

ARKANSAS

3 PHOTO REFERENCE

PHOTO CREDIT

DIANNA KIRK

DATE OF PHOTO

SPRING, 1975

NEGATIVE FILED AT

ARKANSAS HISTORIC PRESERVATION PROGRAM

4 IDENTIFICATION

DESCRIBE VIEW, DIRECTION, ETC. IF DISTRICT, GIVE BUILDING NAME & STREET

FACADE AND NORTH ELEVATION, VIEWED FROM THE NORTHEAST

PHOTO NO

144



Boyd-Barton House
Lonoke Co., Ark.
south elevation

2

PROPERTY OF THE NATIONAL REGISTER

NPS Number 1/1/76

Title: Boyd, Thomas Sloan, House
Lonoke county, Arkansas

Loc. South elevation

2 of 4

UNITED STATES DEPARTMENT OF THE INTERIOR
NATIONAL PARK SERVICE

**NATIONAL REGISTER OF HISTORIC PLACES
PROPERTY PHOTOGRAPH FORM**

FOR NPS USE ONLY

RECEIVED **OCT 14 1975**

DATE ENTERED

JAN 1 1976

SEE INSTRUCTIONS IN *HOW TO COMPLETE NATIONAL REGISTER FORMS*
TYPE ALL ENTRIES -- ENCLOSE WITH PHOTOGRAPH

1 NAME

HISTORIC THOMAS SLOAN BOYD HOUSE

AND/OR COMMON
BOYD-BARTON HOUSE

2 LOCATION

CITY, TOWN LONOKE

___ VICINITY OF

COUNTY
LONOKE

STATE
ARKANSAS

3 PHOTO REFERENCE

PHOTO CREDIT
DIANNA KIRK

DATE OF PHOTO
SPRING, 1975

NEGATIVE FILED AT
ARKANSAS HISTORIC PRESERVATION PROGRAM

4 IDENTIFICATION

DESCRIBE VIEW, DIRECTION, ETC. IF DISTRICT. GIVE BUILDING NAME & STREET
SOUTH ELEVATION

PHOTO NO

2 **44**



Boyd Barton House
Lonoke Co., Ark.

walnut mantelpiece, northeast bedroom

3

PROPERTY OF THE NATIONAL REGISTER

NPS Number 1/1/76

Title: Boyd, Thomas Sloan, House
Lonoke County, Arkansas

Loc. Walnut mantelpiece,
northeast bedroom

374

UNITED STATES DEPARTMENT OF THE INTERIOR
NATIONAL PARK SERVICE

**NATIONAL REGISTER OF HISTORIC PLACES
PROPERTY PHOTOGRAPH FORM**

FOR NPS USE ONLY

RECEIVED **OCT 14 1975**

DATE ENTERED

JAN 1 1976

SEE INSTRUCTIONS IN *HOW TO COMPLETE NATIONAL REGISTER FORMS*
TYPE ALL ENTRIES ENCLOSE WITH PHOTOGRAPH

1 NAME

HISTORIC

Thomas Sloan Boyd House

AND/OR COMMON

Boyd-Barton House

2 LOCATION

CITY, TOWN

Lonoke

___VICINITY OF

COUNTY

Lonoke

STATE

Arkansas

3 PHOTO REFERENCE

PHOTO CREDIT

Dianna Kirk

NEGATIVE FILED AT

Arkansas Historic Preservation Program

DATE OF PHOTO

Spring, 1975

4 IDENTIFICATION

DESCRIBE VIEW, DIRECTION, ETC. IF DISTRICT, GIVE BUILDING NAME & STREET

Walnut mantlepiece, northeast bedroom

PHOTO NO.

3 44



Boyd-Barton House, c. 1920
Lonoke Co., Ark.

facade

Form No. 10-301a
(Rev. 10-74)

UNITED STATES DEPARTMENT OF THE INTERIOR
NATIONAL PARK SERVICE

**NATIONAL REGISTER OF HISTORIC PLACES
PROPERTY PHOTOGRAPH FORM**

FOR NPS USE ONLY

RECEIVED

OCT 14 1975

DATE ENTERED

JAN 1 1976

SEE INSTRUCTIONS IN *HOW TO COMPLETE NATIONAL REGISTER FORMS*
TYPE ALL ENTRIES -- ENCLOSE WITH PHOTOGRAPH

1 NAME

HISTORIC

THOMAS SLOAN BOYD HOUSE

AND/OR COMMON

BOYD-BARTON HOUSE

2 LOCATION

CITY, TOWN

LONOKE

____VICINITY OF

COUNTY
LONOKE

STATE
ARKANSAS

3 PHOTO REFERENCE

PHOTO CREDIT

COPIED BY BOB DUNN

DATE OF PHOTO

COPY OF C. 1920 PHOTOGRAPH

NEGATIVE FILED AT

ARKANSAS HISTORIC PRESERVATION PROGRAM

4 IDENTIFICATION

DESCRIBE VIEW, DIRECTION, ETC. IF DISTRICT, GIVE BUILDING NAME & STREET

FACADE AND NORTH ELEVATION, VIEWED FROM THE NORTHEAST

PHOTO NO

424

UNITED STATES DEPARTMENT OF THE INTERIOR
NATIONAL PARK SERVICE

FOR NPS USE ONLY
RECEIVED OCT 14 1975
DATE ENTERED JAN 1 1976

**NATIONAL REGISTER OF HISTORIC PLACES
PROPERTY MAP FORM**

SEE INSTRUCTIONS IN *HOW TO COMPLETE NATIONAL REGISTER FORMS*
TYPE ALL ENTRIES -- ENCLOSE WITH MAP

1 NAME

HISTORIC

THOMAS SLOAN BOYD HOUSE

AND/OR COMMON

BOYD-BARTON HOUSE

2 LOCATION

CITY, TOWN

LONOKE

___ VICINITY OF

COUNTY

LONOKE

STATE

ARKANSAS

3 MAP REFERENCE

SOURCE

UNITED STATES GEOLOGICAL SURVEY, LONOKE QUADRANGLE

SCALE

1:62,500

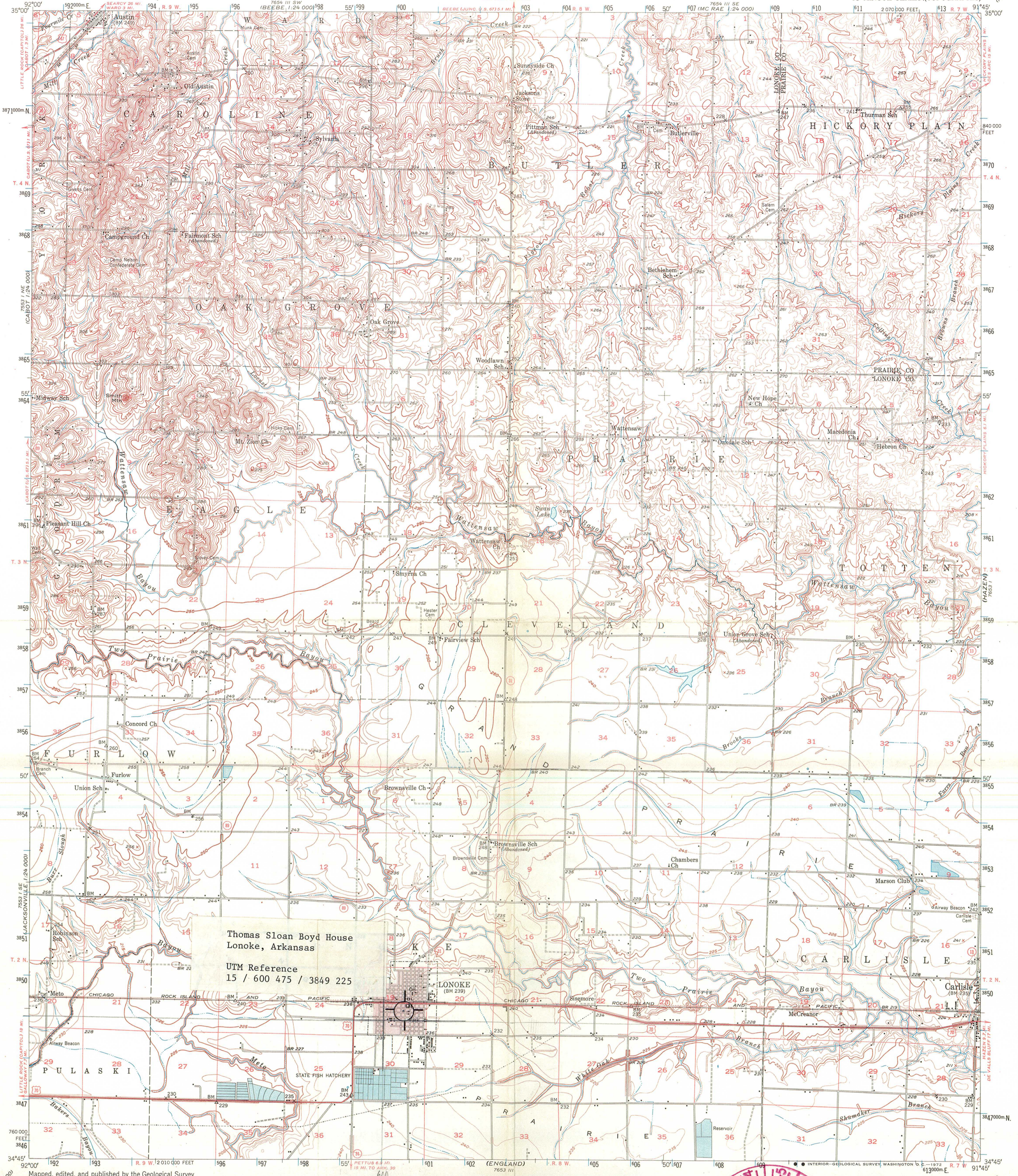
DATE

1950

4 REQUIREMENTS

TO BE INCLUDED ON ALL MAPS

1. PROPERTY BOUNDARIES
2. NORTH ARROW
3. UTM REFERENCES

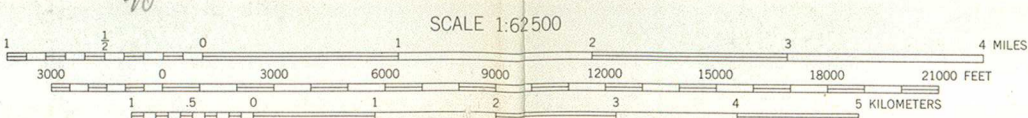
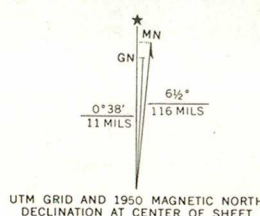


Thomas Sloan Boyd House
Lonoke, Arkansas

UTM Reference
15 / 600 475 / 3849 225


LONOKE
(BM 239)

Mapped, edited, and published by the Geological Survey
Control by Arkansas Geological Survey, USGS, and USC&GS
Culture and drainage in part compiled from aerial photographs
Topography by plane-table methods 1937-38
Culture revised 1950
Polyconic projection. 1927 North American datum
10,000-foot grid based on Arkansas coordinate system,
south zone
Red tint indicates area in which only
landmark buildings are shown
1000-meter Universal Transverse Mercator grid ticks,
zone 15, shown in blue



CONTOUR INTERVAL 5 FEET
DATUM IS MEAN SEA LEVEL

FOR SALE BY U. S. GEOLOGICAL SURVEY, DENVER, COLORADO 80225 OR WASHINGTON, D. C. 20242
AND BY THE ARKANSAS GEOLOGICAL COMMISSION, LITTLE ROCK, ARKANSAS 72201
A FOLDER DESCRIBING TOPOGRAPHIC MAPS AND SYMBOLS IS AVAILABLE ON REQUEST



ROAD CLASSIFICATION
Heavy duty 4 LANE 16 LANE Light duty
Medium duty 4 LANE 16 LANE Unimproved dirt
U. S. Route State Route

LONOKE, ARK.
N3445-W9145/15

1950

AMS 7653 IV-SERIES V784

ENTRIES IN THE NATIONAL REGISTER

STATE ARKANSAS

Date Entered April 1 1976

<u>Name</u>	<u>Location</u>
Jones, Arthur J., House	Little Rock Pulaski County
Harris House	Wensley Pulaski County
Curran Hall	Little Rock Pulaski County
Texky, William L., House	Little Rock Pulaski County
Boyd, Thomas Sloan, House	Lonoke Lonoke County
Darden-Gifford House	Soachud vicinity White County

Also Notified

Hon. John L. McClellan
Hon. Dale Bumpers
Hon. Wilbur D. Mills

Regional Director, Southwest Region

State Historic Preservation Officer
Ms. Anne Bartley
Acting Director, Department of Natural
and Cultural Heritage
The Old State House
300 West Markham
Little Rock, Arkansas 72201

PR MMOTT: p1 1.14.76

NATIONAL REGISTER DATA SHEET

① NAME as it appears on federal register: **Boyd, Thomas Sloan, House** ② OTHER NAMES: **Boyd-Barton House - see** ③ date of entry: **1.1.76** ④ county code: **085**

⑤ LOCATION street & number: **220 Park Ave.** city / town: **Lonoke** vicinity of: _____ state: **AR** county: **Lonoke** ⑥ NPS REGION: **SW**

⑦ OWNER PRIVATE STATE MUNICIPAL COUNTY MULTIPLE FEDERAL (agency name) _____ ⑧ ADMINISTRATOR: _____

⑨ EXISTING SURVEYS HABS HAER NHL ⑩ FUNDED? YES NO ⑪ CONGRESS. DISTRICT _____ ⑫ SOURCE of NOMINATION STATE FEDERAL _____ if state who prepared form? _____

⑬ WITHIN NATIONAL REGISTER HISTORIC DISTRICT? YES, NAME _____ NO ⑭ WITHIN NATIONAL HISTORIC LANDMARK? YES, NAME _____ NO ⑮ ACREAGE: **< 1** LOCAL PRIVATE ORGANIZATION

⑯ CONDITION excellent good fair deteriorated ruins unexposed unexcavated altered unaltered reconstructed excavated original site moved unknown excavated ⑰ features: INTERIOR SUBSTANTIALLY INTACT-1 NOT INTACT-0 UNKNOWN-4 NOT APPLICABLE-7 EXTERIOR SUBSTANTIALLY INTACT-2 NOT INTACT-0 UNKNOWN-5 NOT APPLICABLE-8 ENVIRONS SUBSTANTIALLY INTACT-3 NOT INTACT-0 UNKNOWN-6 NOT APPLICABLE-9

⑱ ACCESS YES - Restricted YES - Unrestricted No Access Unknown ⑲ ADAPTIVE USE YES NO ⑳ SAVED? YES NO ㉑ IS PROPERTY A HISTORIC DISTRICT? yes no

㉒ AREAS OF SIGNIFICANCE: ARCHEOLOGY - prehistoric-2 ARCHEOLOGY - historic-1 AGRICULTURE -3 ARCHITECTURE -4 ART-5 ENGINEERING -11 ENTERTAINMENT -26 COMMUNICATIONS -7 CONSERVATION -8 ECONOMICS -9 EDUCATION -10 LANDSCAPE ARCH. -15 LAW -16 LITERATURE -17 MILITARY -18 MUSIC -19 PHILOSOPHY -20 POLITICS / GOVT. -21 RELIGION -22 SCIENCE -23 SOCIAL / HUMANITARIAN -24 SOCIAL / CULTURAL -30 TRANSPORTATION -25 RECREATION -28 SETTLEMENT -29 URBAN PLANNING -31 OTHER (SPECIFY) _____ ㉓ CLAIMS: explain 'first' 'oldest' Brick residence in town. 'only'

㉔ functions WHEN HISTORICALLY SIGNIFICANT: **RESIDENCE** CURRENTLY: **DITTO** ㉕ dates of initial construction: **1870s** major alterations: **1913 - tortico added.** historic events: _____ ㉖ ETHNIC GROUP ASSOCIATION _____

㉗ architectural style(s): **VERNACULAR** ㉘ architect: _____ ㉙ master builder: _____ ㉚ engineer: _____

㉛ landscape architect / garden designer: _____ ㉜ interior decorator: _____ ㉝ artist: _____ ㉞ artisan: _____ ㉟ builder/contractor: _____

㊱ NAMES give role & date PERSONAL: _____ EVENTS: _____ INSTITUTIONAL: _____

㊲ NATIONAL REGISTER WRITE-UP **Brick, 2½ stories, rectangular, cross-gabled roof section, interior chimneys, 1st- and 2nd-story center entrances each with sidelights, 2-story full-width tetrastyle portico ^{SURMOUNTED BY} projecting center gable, rear ell with 2-story screened ^{side} porch, boxed cornice with partial end returns; portico added, 1913; interior alterations, 1913. **VERNACULAR**. BUILT FOR Thomas Sloan Boyd, prominent 19th c. ~~county~~ farmer; oldest brick residence in town.**